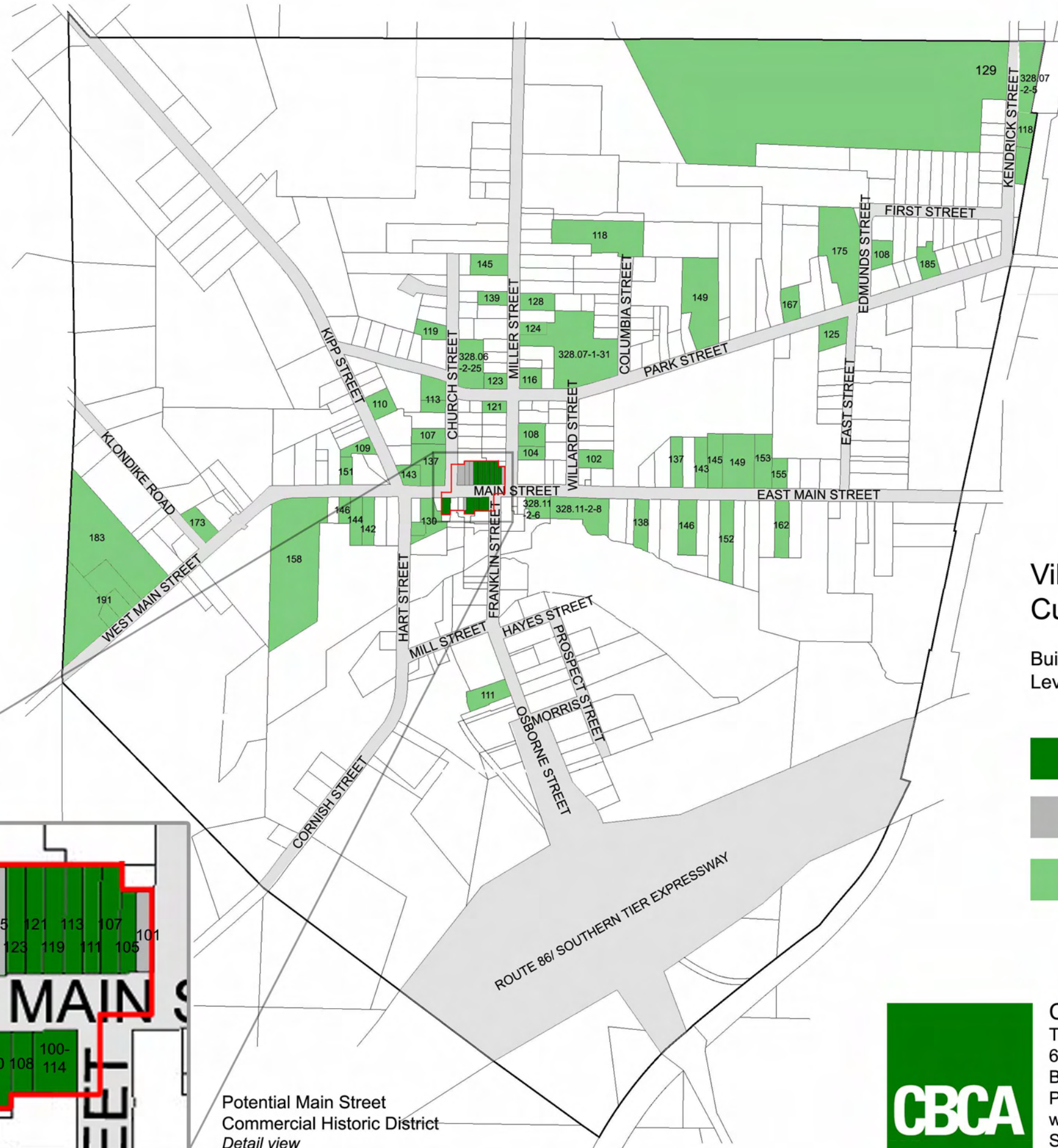


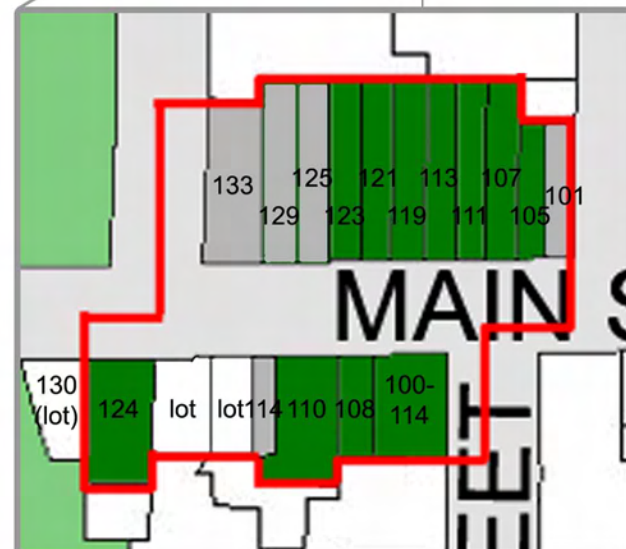
## **5.0 MAPS**



## Village of Sherman Cultural Resources Survey

Buildings Identified in the Reconnaissance  
Level Survey Document

- Potential Main Street Commercial Historic District
- Non-contributing property in potential Main Street Commercial Historic District
- Individually NRE properties

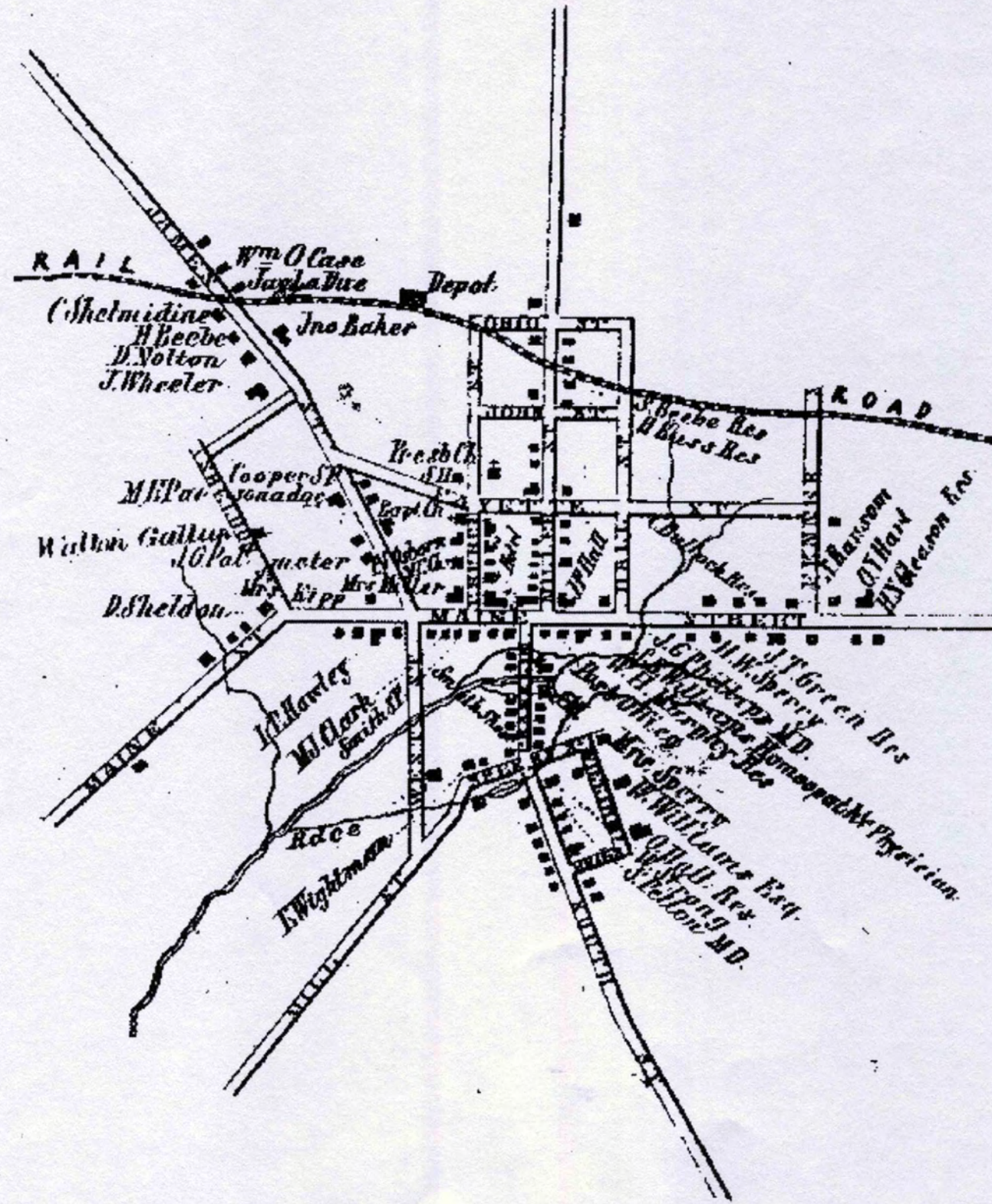


Potential Main Street  
Commercial Historic District  
Detail view



Clinton Brown Company Architecture, pc  
The Pierce Building in the Theater Historic District  
653 Main Street, Suite 104  
Buffalo, New York 14203  
PH 716.852.2020 FX 716.852.3132  
www.clintonbrowncompany.com  
September 2010

# SHERMAN



**CBCA**

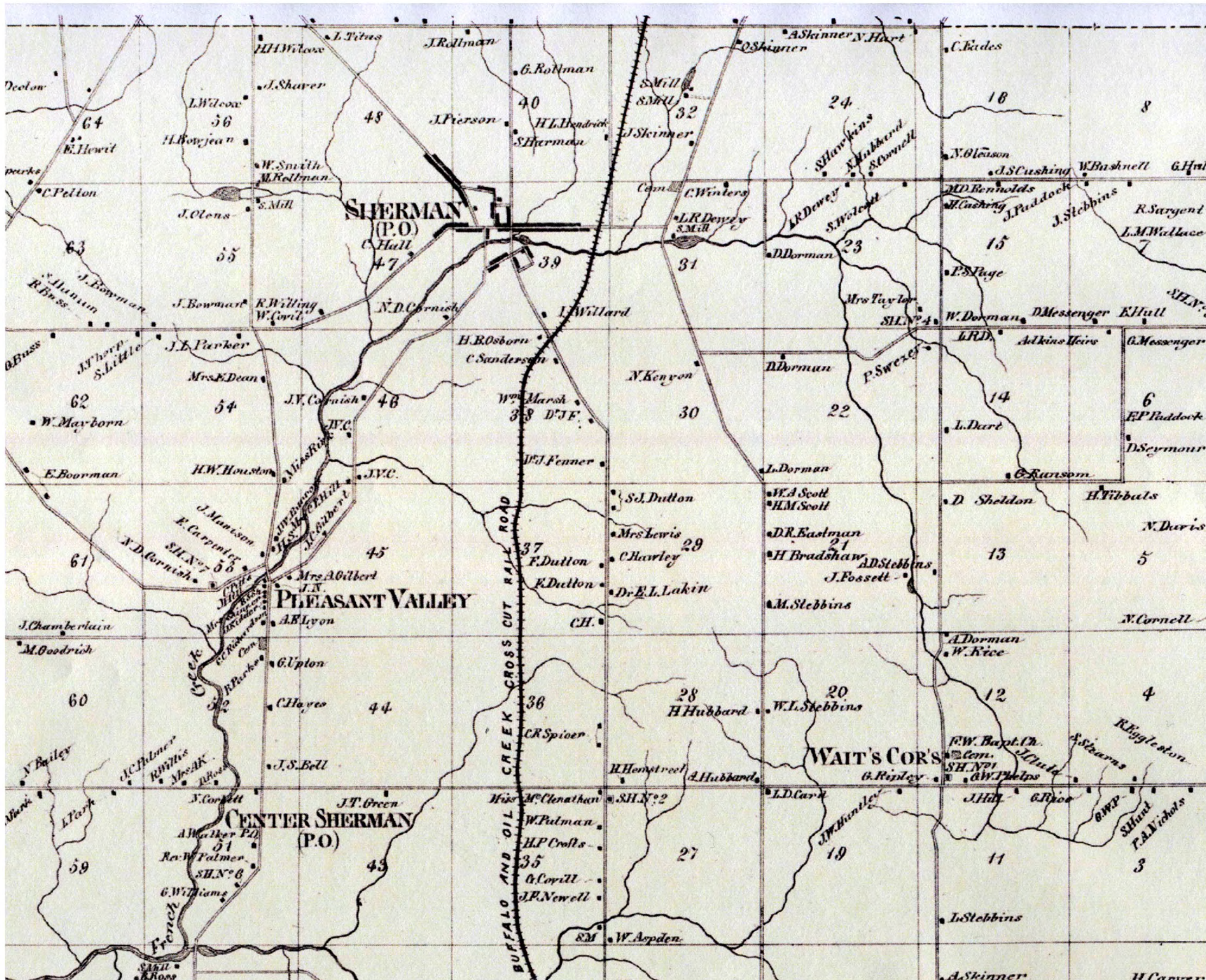
CLINTON BROWN COMPANY ARCHITECTURE pc  
THE PIERCE BUILDING  
653 MAIN STREET, SUITE 104  
BUFFALO, NEW YORK 14203 PHONE: 716-852-2020

Project Name:  
Village of Sherman Cultural Resources Survey 09-013

Document Title:  
Map of the Village of Sherman  
1854

Number:  
**MAP 1**

September 2010



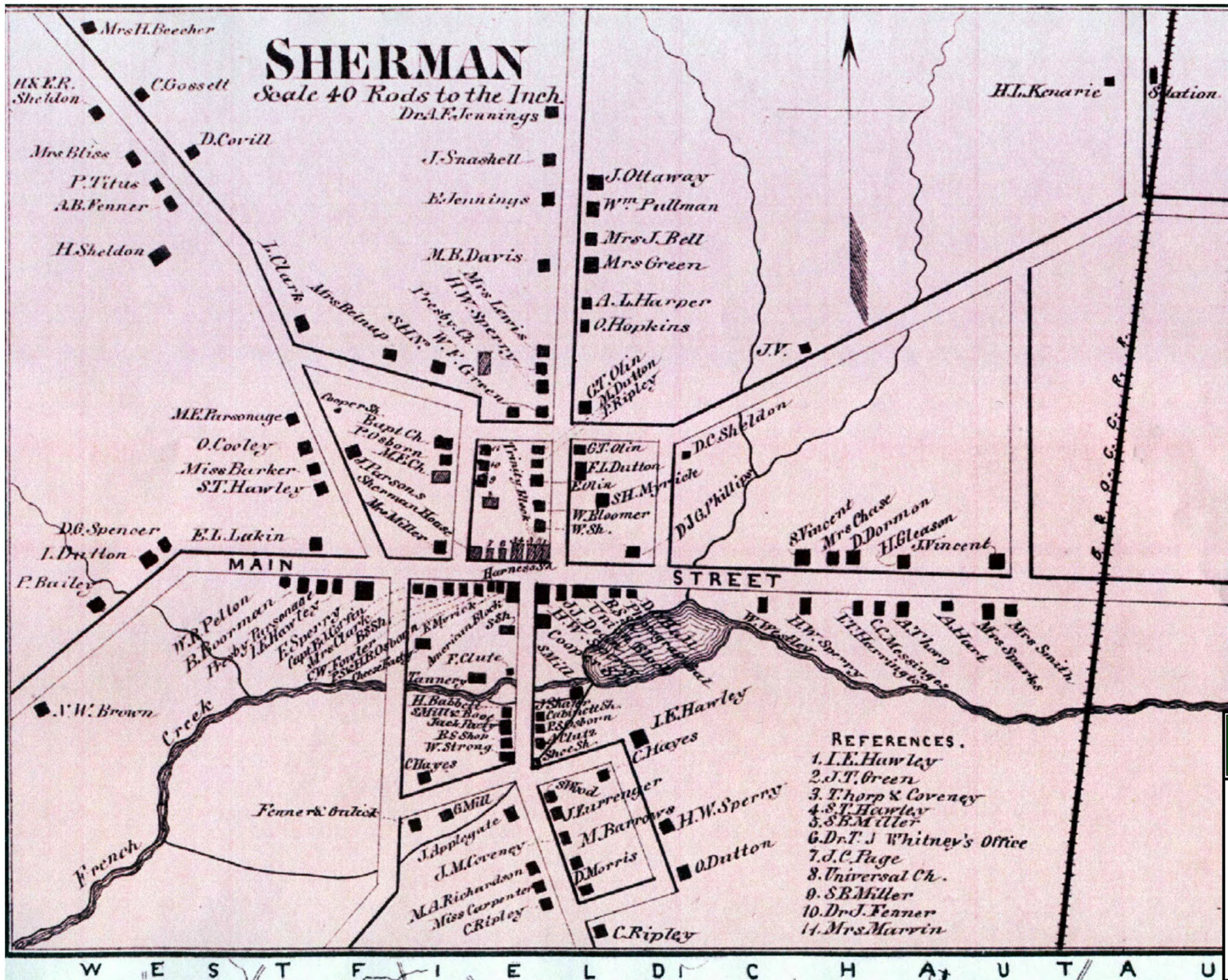
**CBCA** CLINTON BROWN COMPANY ARCHITECTURE pc  
 THE PIERCE BUILDING  
 653 MAIN STREET, SUITE 104  
 BUFFALO, NEW YORK 14203 PHONE: 716-852-2020

Project Name:  
 Village of Sherman Cultural Resources Survey 09-103

Document Title:  
 Map of the Town of Sherman  
 1867

Number:  
**MAP 2**

September 2010



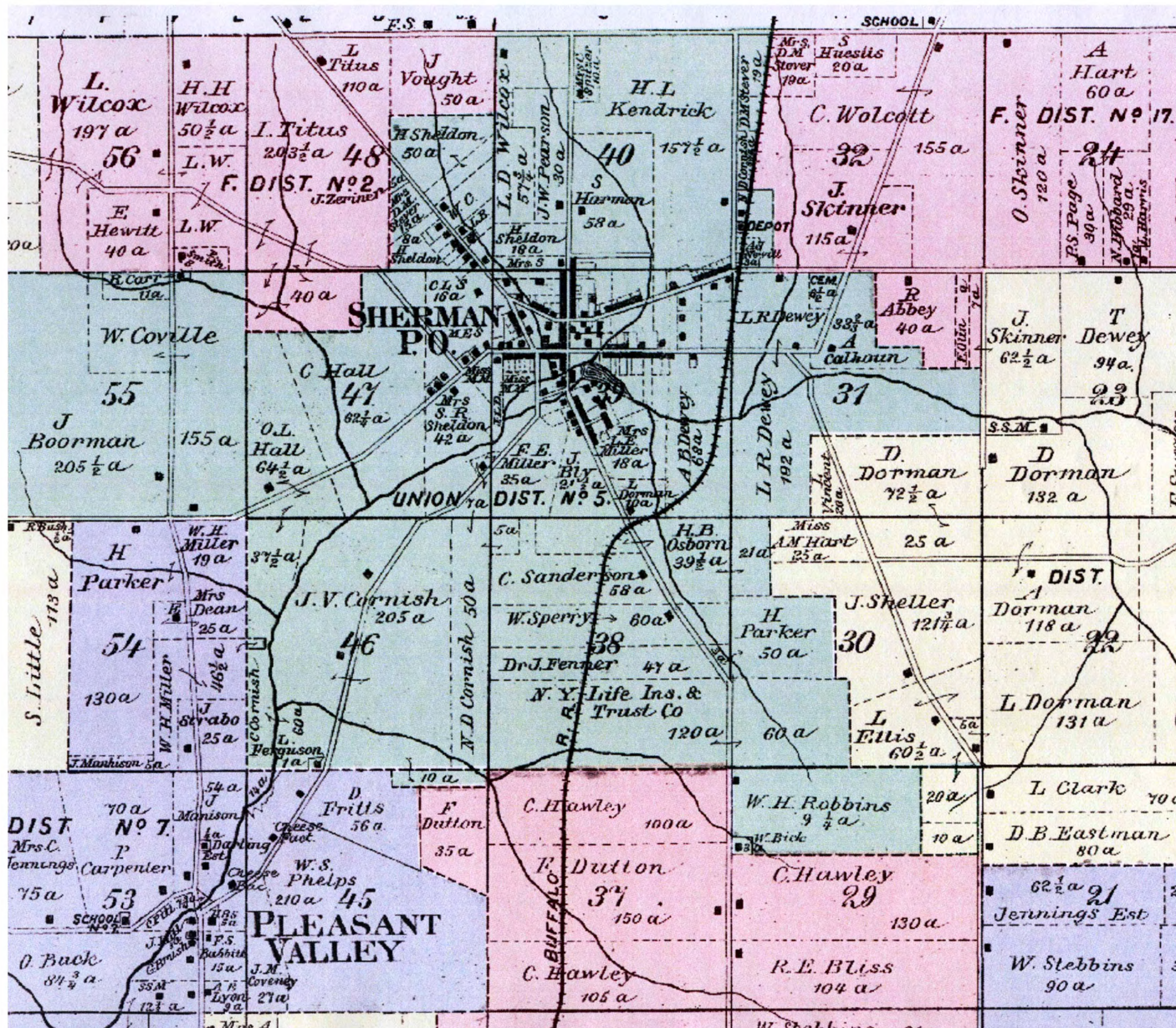
**CBCA** CLINTON BROWN COMPANY ARCHITECTURE pc  
THE PIERCE BUILDING  
653 MAIN STREET, SUITE 104  
BUFFALO, NEW YORK 14203 PHONE: 716-852-2020

Project Name:  
Village of Sherman Cultural Resources Survey 09-013

Document Title:  
Map of the Village of Sherman  
1867

Number:  
**MAP 3**

September 2010



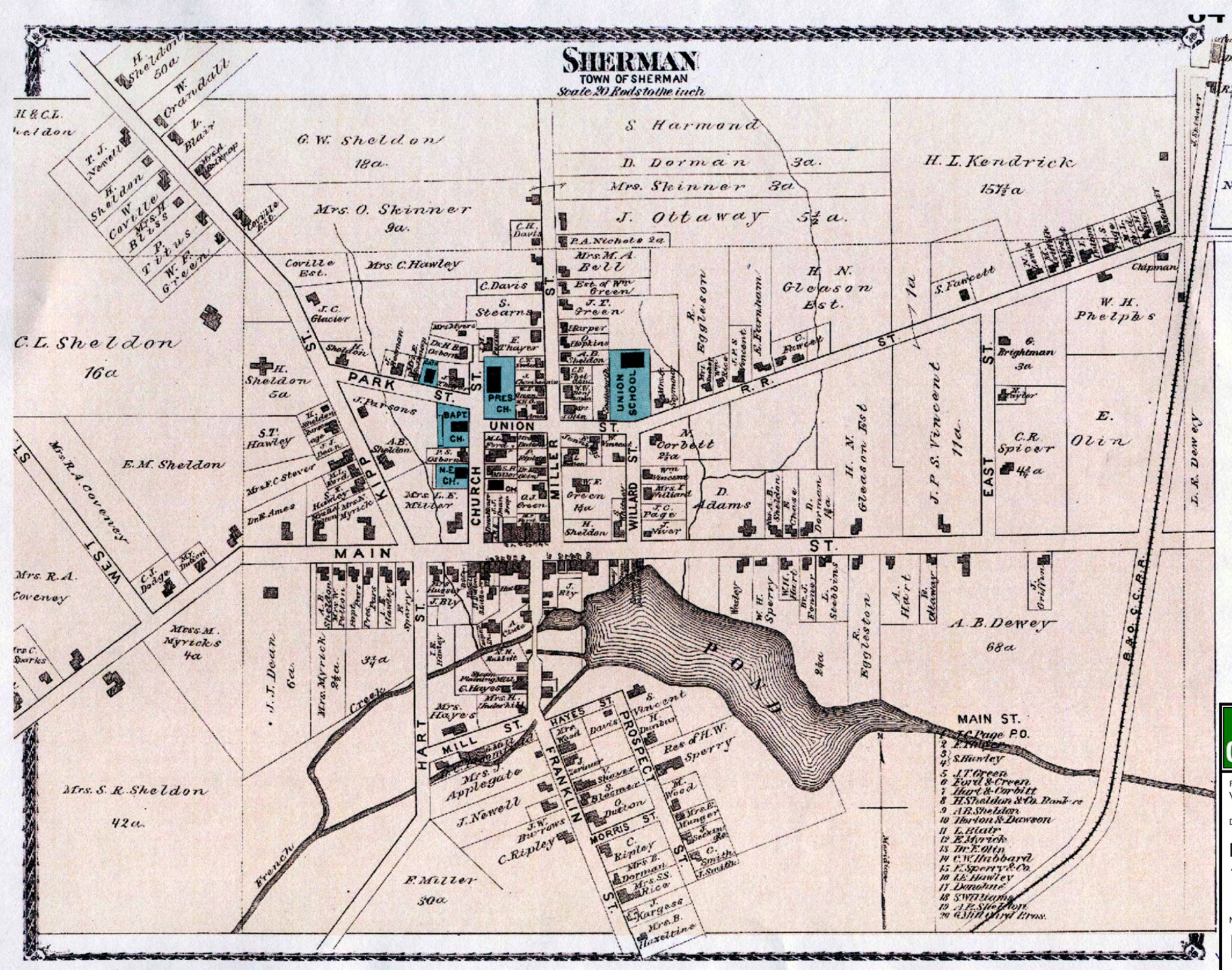
**CBCA** CLINTON BROWN COMPANY ARCHITECTURE pc  
 THE PIERCE BUILDING  
 653 MAIN STREET, SUITE 104  
 BUFFALO, NEW YORK 14203 PHONE: 716-852-2020

Project Name:  
 Village of Sherman Cultural Resources Survey 09-103

Document Title:  
 Map of the Town of Sherman  
 1881

Number:  
**MAP 4**

September 2010



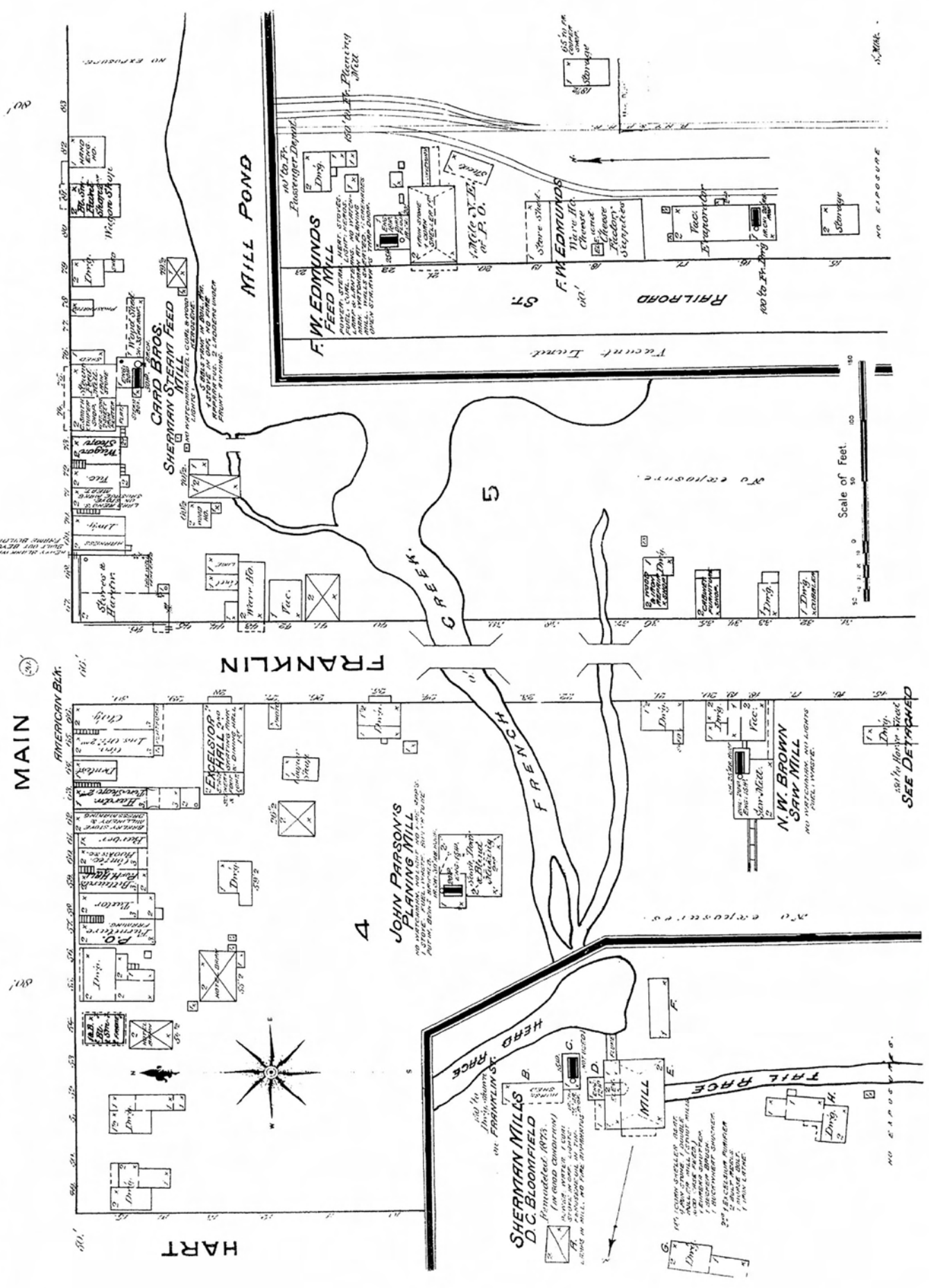
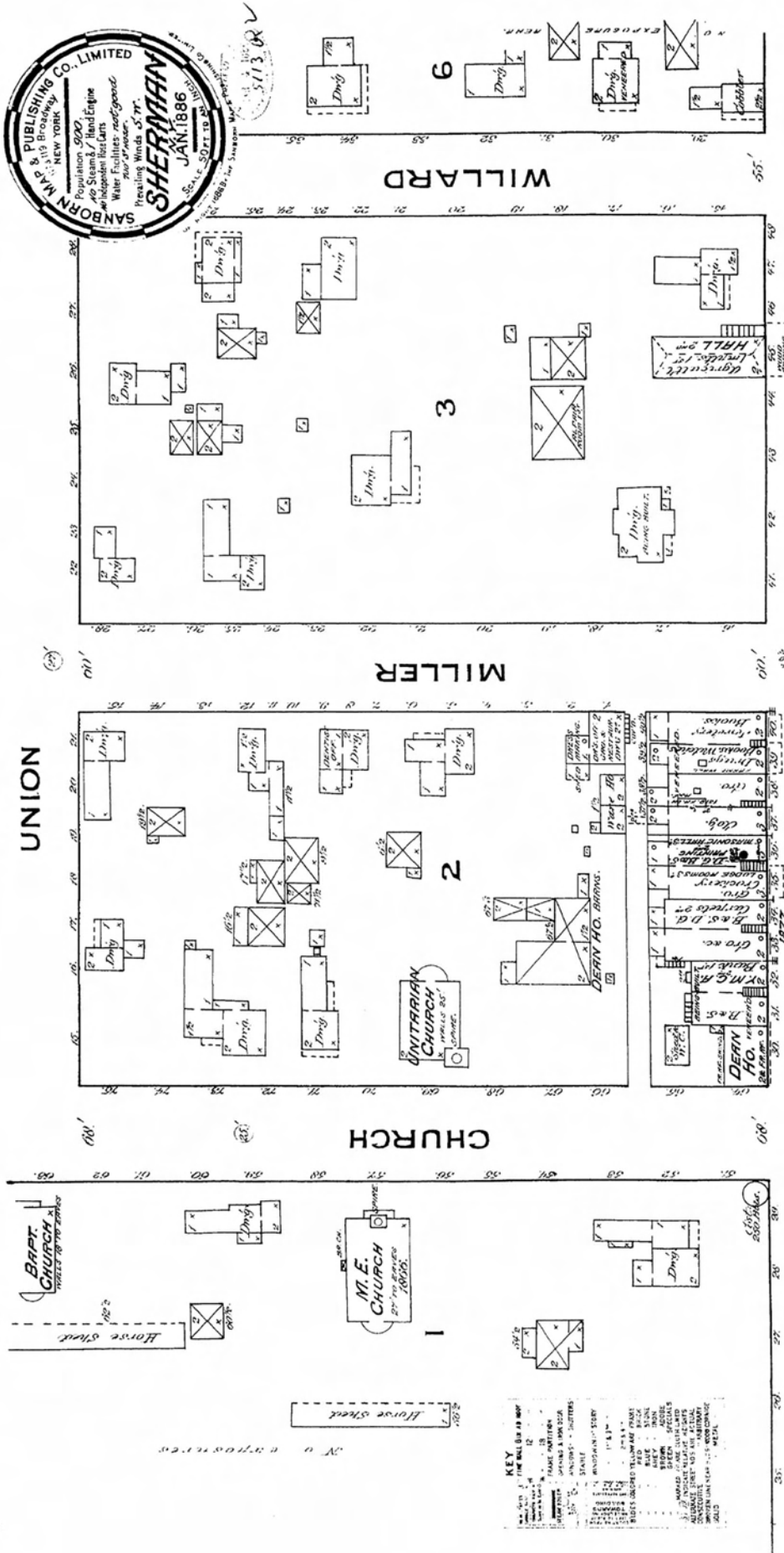
**CBCA** CLINTON BROWN COMPANY ARCHITECTURE pc  
THE PIERCE BUILDING  
653 MAIN STREET, SUITE 104  
BUFFALO, NEW YORK 14203 PHONE: 716-852-2020

Project Name:  
Village of Sherman Cultural Resources Survey 09-103

Document Title:  
Map of the Village of Sherman  
1881

Number:  
**MAP 5**

September 2010



**CBCA** CLINTON BROWN COMPANY ARCHITECTURE pc  
 THE PIERCE BUILDING  
 653 MAIN STREET, SUITE 104  
 BUFFALO, NEW YORK 14203 PHONE: 716-852-2020

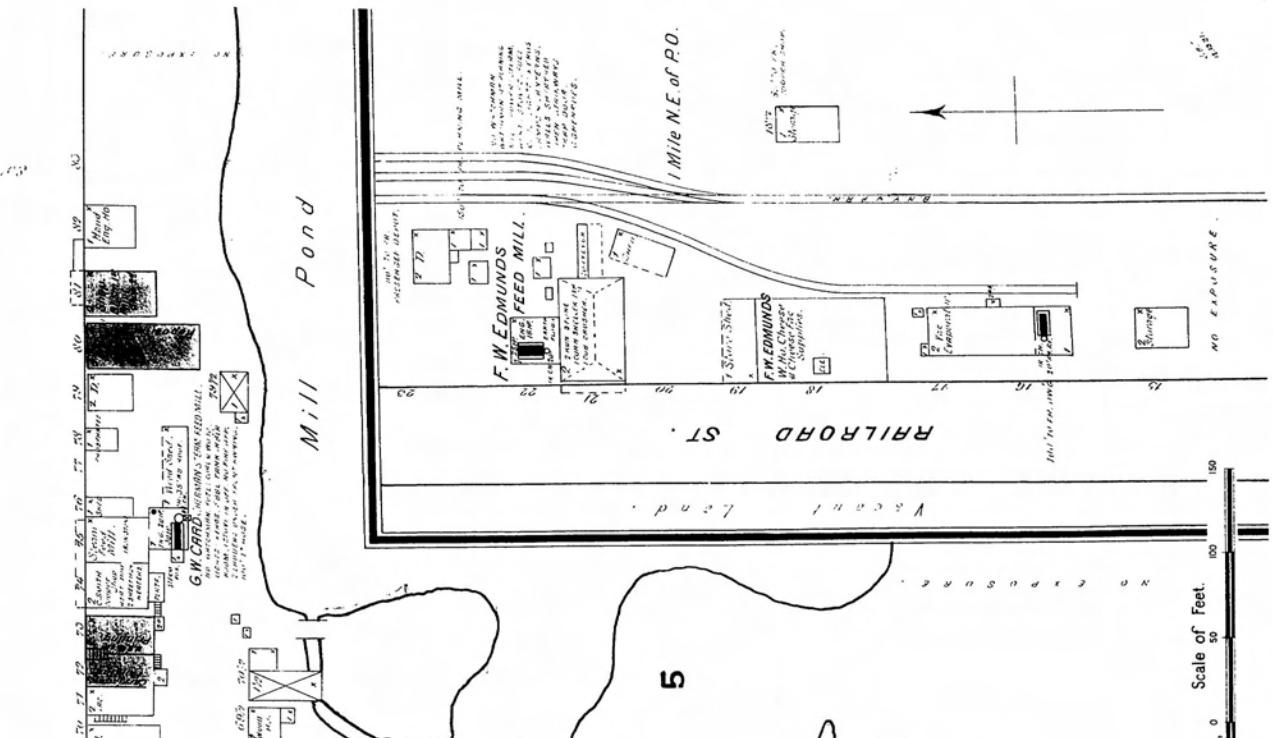
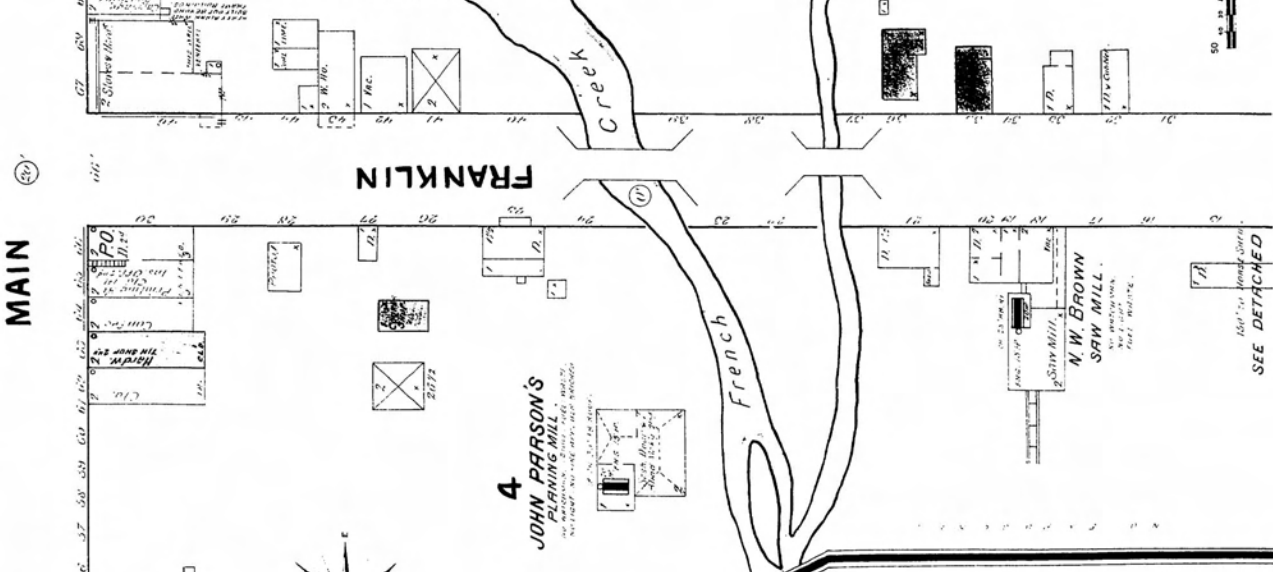
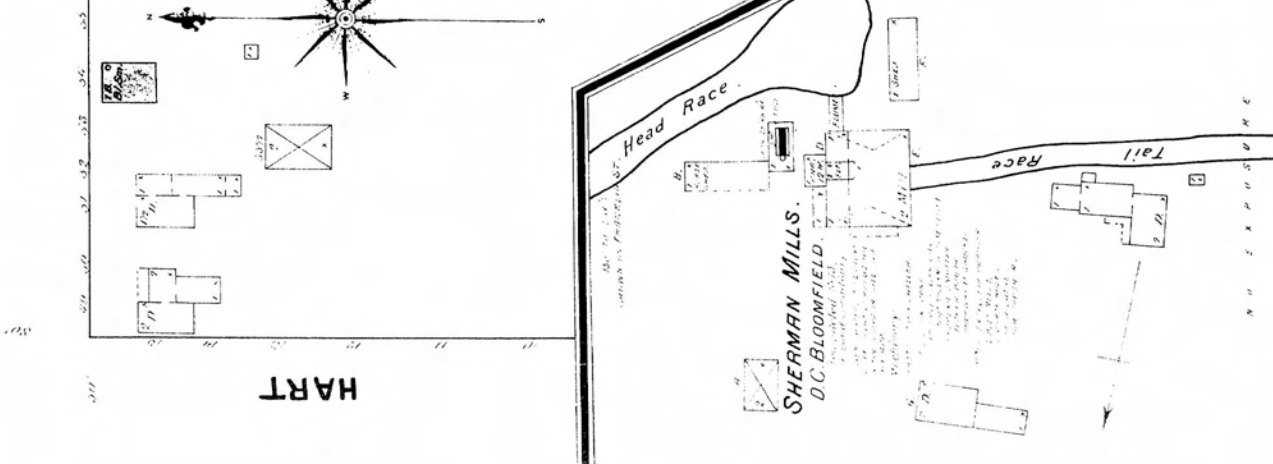
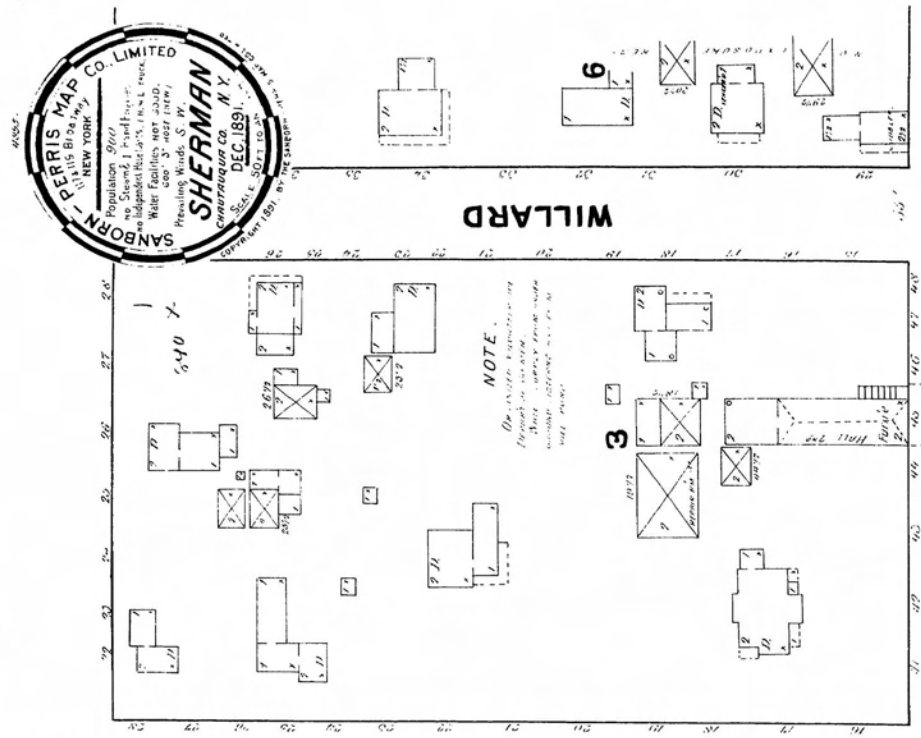
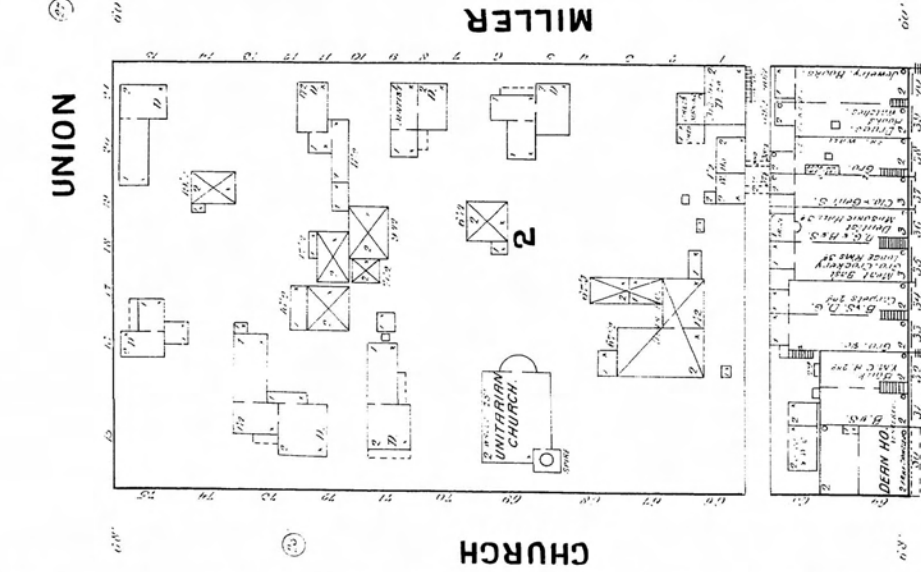
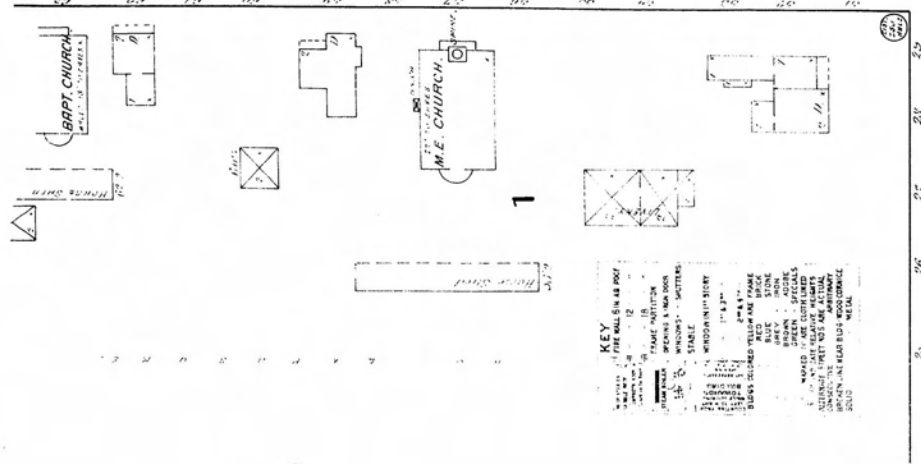
Project Name:  
 Village of Sherman Cultural Resources Survey 09-013

Document Title:  
 Sanborn Map of the Village of Sherman, 1886

Number:  
**MAP 6**

September 2010





**CBCA** CLINTON BROWN COMPANY ARCHITECTURE pc  
THE PIERCE BUILDING  
653 MAIN STREET, SUITE 104  
BUFFALO, NEW YORK 14203 PHONE: 716-852-2020

Project Name:  
Village of Sherman Cultural Resources Survey 09-013

Document Title:  
Sanborn Map of the Village of Sherman, 1891

Number:  
**MAP 7**

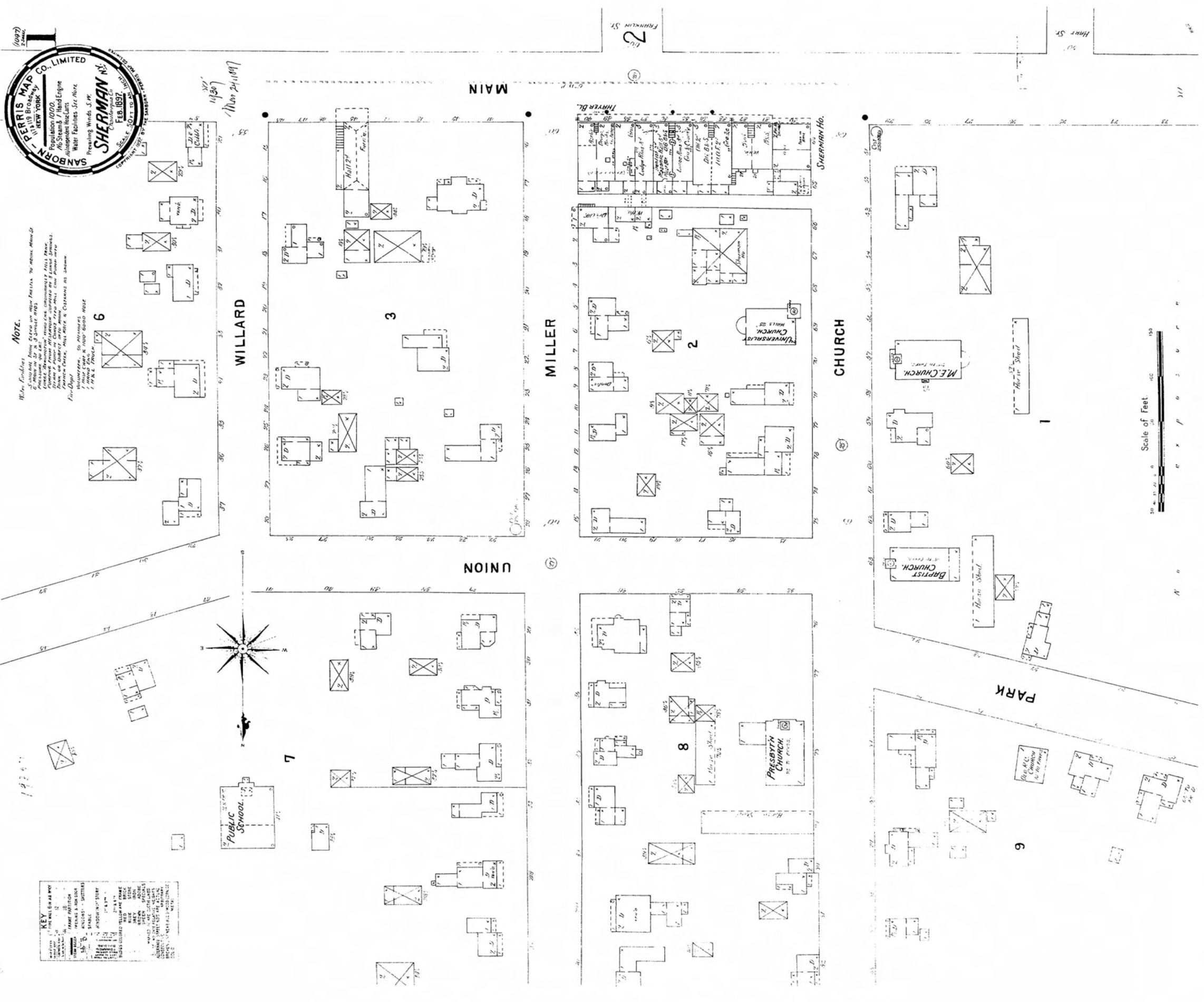
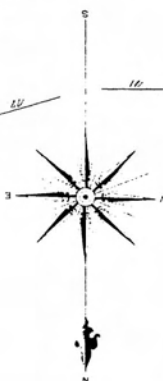
September 2010



**NOTE.**  
Water Facilities: None shown on this plan. No other than D.  
C. (Cistern) or S. (Spring) are shown.  
S. (Spring) shown on this plan, including all wells, springs, streams & ponds in the village.  
Fire-Engines: 1/8 Steam & Hand Engine.  
Fire-Engines: 1/8 Steam & Hand Engine.  
Water Facilities: S. (Spring) or D. (Cistern) as shown.  
Water Facilities: S. (Spring) or D. (Cistern) as shown.  
Water Facilities: S. (Spring) or D. (Cistern) as shown.

**KEY**

1	Public Buildings
2	Churches
3	Schools
4	Factories
5	Warehouses
6	Stores
7	Offices
8	Public Buildings
9	Public Buildings
10	Public Buildings
11	Public Buildings
12	Public Buildings
13	Public Buildings
14	Public Buildings
15	Public Buildings
16	Public Buildings
17	Public Buildings
18	Public Buildings
19	Public Buildings
20	Public Buildings
21	Public Buildings
22	Public Buildings
23	Public Buildings
24	Public Buildings
25	Public Buildings
26	Public Buildings
27	Public Buildings
28	Public Buildings
29	Public Buildings
30	Public Buildings
31	Public Buildings
32	Public Buildings
33	Public Buildings
34	Public Buildings
35	Public Buildings
36	Public Buildings
37	Public Buildings
38	Public Buildings
39	Public Buildings
40	Public Buildings
41	Public Buildings
42	Public Buildings
43	Public Buildings
44	Public Buildings
45	Public Buildings
46	Public Buildings
47	Public Buildings
48	Public Buildings
49	Public Buildings
50	Public Buildings
51	Public Buildings
52	Public Buildings
53	Public Buildings
54	Public Buildings
55	Public Buildings
56	Public Buildings
57	Public Buildings
58	Public Buildings
59	Public Buildings
60	Public Buildings
61	Public Buildings
62	Public Buildings
63	Public Buildings
64	Public Buildings
65	Public Buildings
66	Public Buildings
67	Public Buildings
68	Public Buildings
69	Public Buildings
70	Public Buildings
71	Public Buildings
72	Public Buildings
73	Public Buildings
74	Public Buildings
75	Public Buildings
76	Public Buildings
77	Public Buildings
78	Public Buildings
79	Public Buildings
80	Public Buildings
81	Public Buildings
82	Public Buildings
83	Public Buildings
84	Public Buildings
85	Public Buildings
86	Public Buildings
87	Public Buildings
88	Public Buildings
89	Public Buildings
90	Public Buildings
91	Public Buildings
92	Public Buildings
93	Public Buildings
94	Public Buildings
95	Public Buildings
96	Public Buildings
97	Public Buildings
98	Public Buildings
99	Public Buildings
100	Public Buildings



**CBCA** CLINTON BROWN COMPANY ARCHITECTURE pc  
THE PIERCE BUILDING  
653 MAIN STREET, SUITE 104  
BUFFALO, NEW YORK 14203 PHONE: 716-852-2020

Project Name:  
Village of Sherman Cultural Resources Survey 09-013

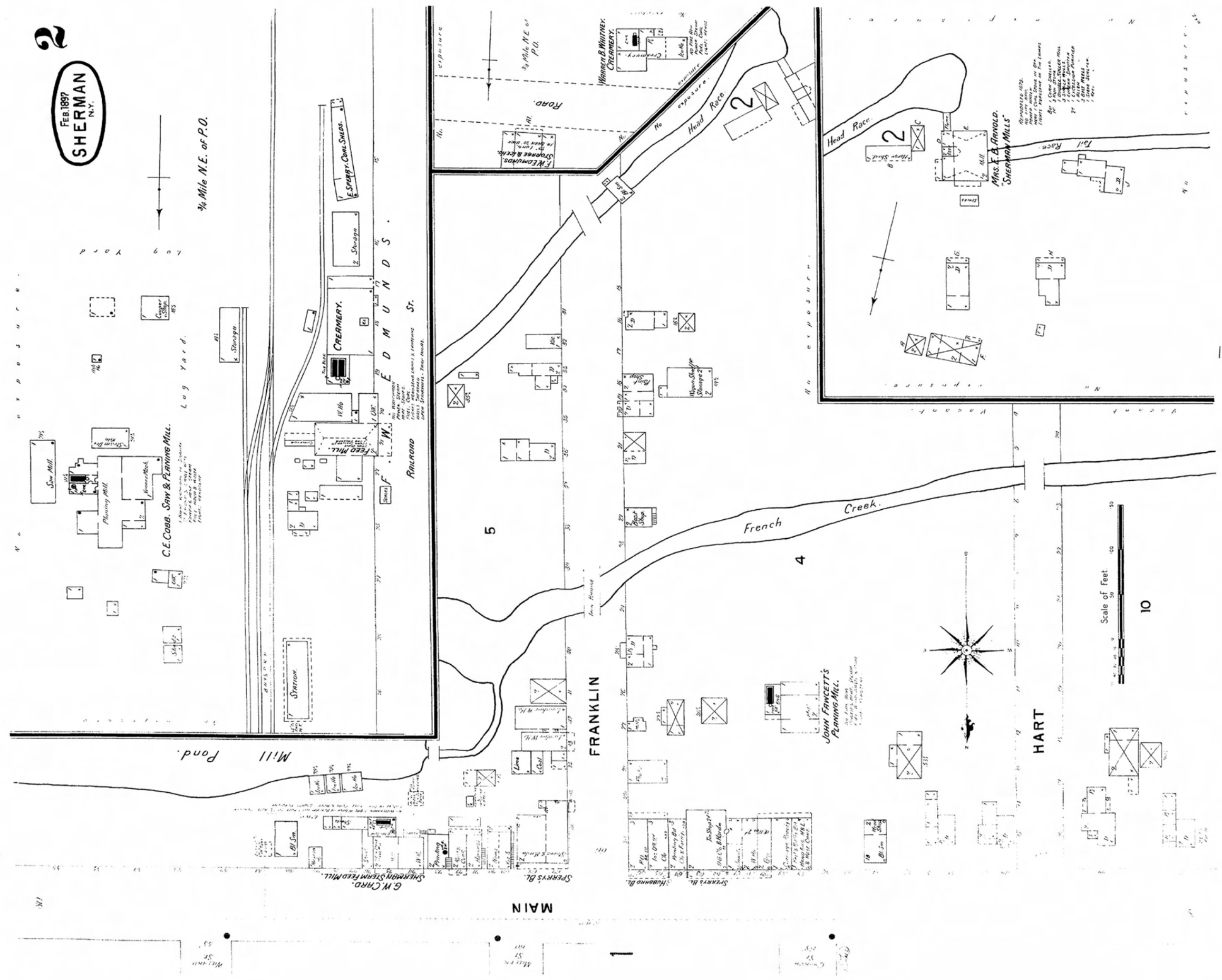
Document Title:  
Sanborn Map of the Village of Sherman, 1897- Page 1

Number:  
**MAP 8** September 2010

2

FEB 1897  
SHERMAN  
N.Y.

1/4 Mile N.E. of P.O.



**CBCA** CLINTON BROWN COMPANY ARCHITECTURE pc  
 THE PIERCE BUILDING  
 653 MAIN STREET, SUITE 104  
 BUFFALO, NEW YORK 14203 PHONE: 716-852-2020

Project Name:  
 Village of Sherman Cultural Resources Survey 09-013

Document Title:  
 Sanborn Map of the Village of Sherman, 1897- Page 2

Number:  
**MAP 9**

September 2010

2585  
ZONING.

I

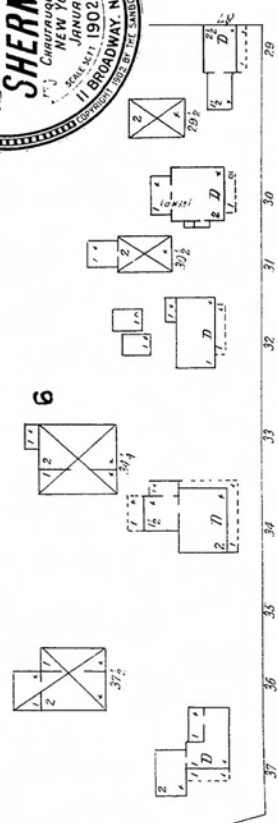


**NOTE.**  
Water facilities, including all fire hydrants, are shown in this map. The fire hydrants are shown in red. The water mains are shown in blue. The sewer lines are shown in black. The gas lines are shown in yellow. The telephone lines are shown in green. The electric lines are shown in orange. The street names are shown in black. The lot numbers are shown in black. The building footprints are shown in black. The building heights are shown in black. The building uses are shown in black. The building ages are shown in black. The building conditions are shown in black. The building materials are shown in black. The building styles are shown in black. The building details are shown in black. The building features are shown in black. The building elements are shown in black. The building components are shown in black. The building parts are shown in black. The building pieces are shown in black. The building sections are shown in black. The building segments are shown in black. The building units are shown in black. The building elements are shown in black. The building components are shown in black. The building parts are shown in black. The building pieces are shown in black. The building sections are shown in black. The building segments are shown in black. The building units are shown in black.

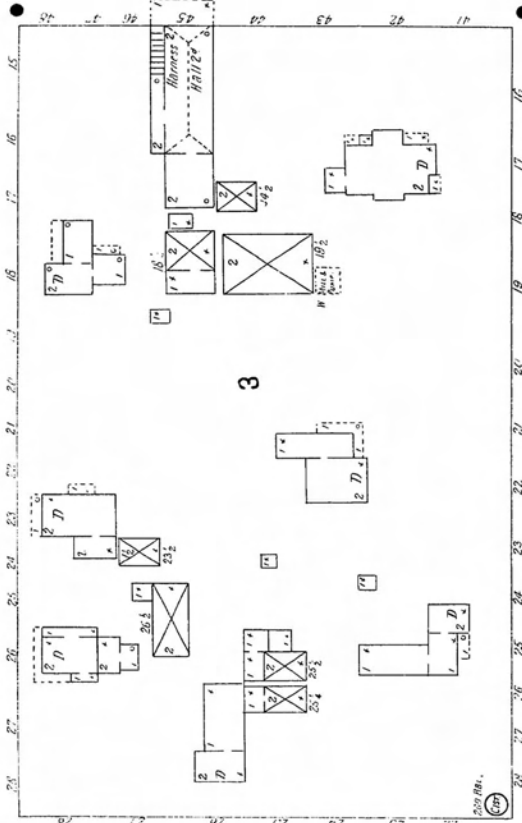
**KEY**

Water	Blue
Gas	Yellow
Electric	Orange
Telephone	Green
Street	Black
Lot	Black
Building	Black
Building Height	Black
Building Use	Black
Building Age	Black
Building Condition	Black
Building Material	Black
Building Style	Black
Building Detail	Black
Building Feature	Black
Building Element	Black
Building Component	Black
Building Part	Black
Building Piece	Black
Building Section	Black
Building Segment	Black
Building Unit	Black

80'



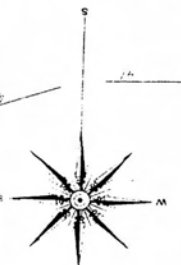
WILLARD



MAIN



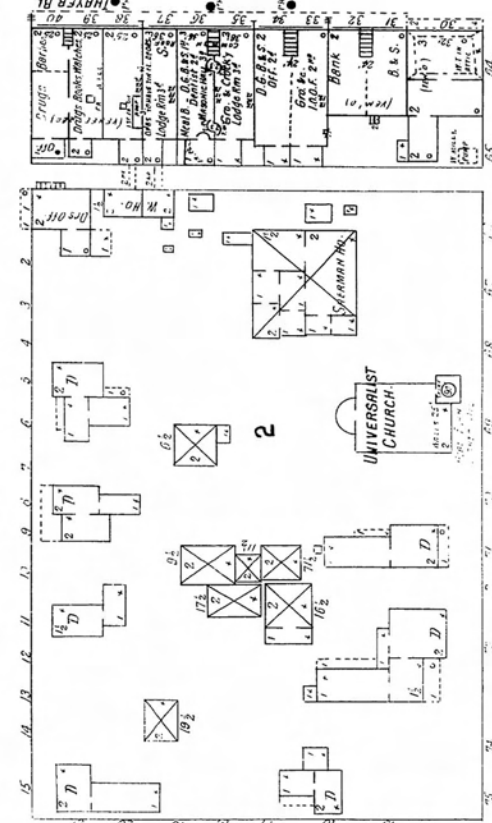
UNION



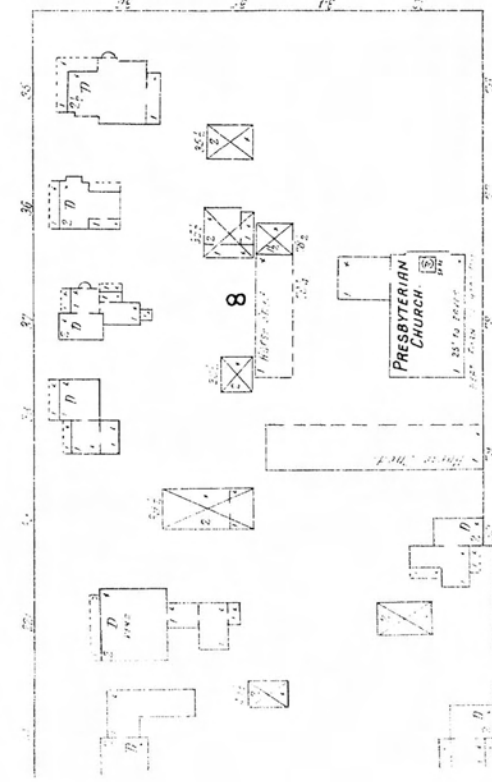
PUBLIC SCHOOL

FRANKLIN ST.

2

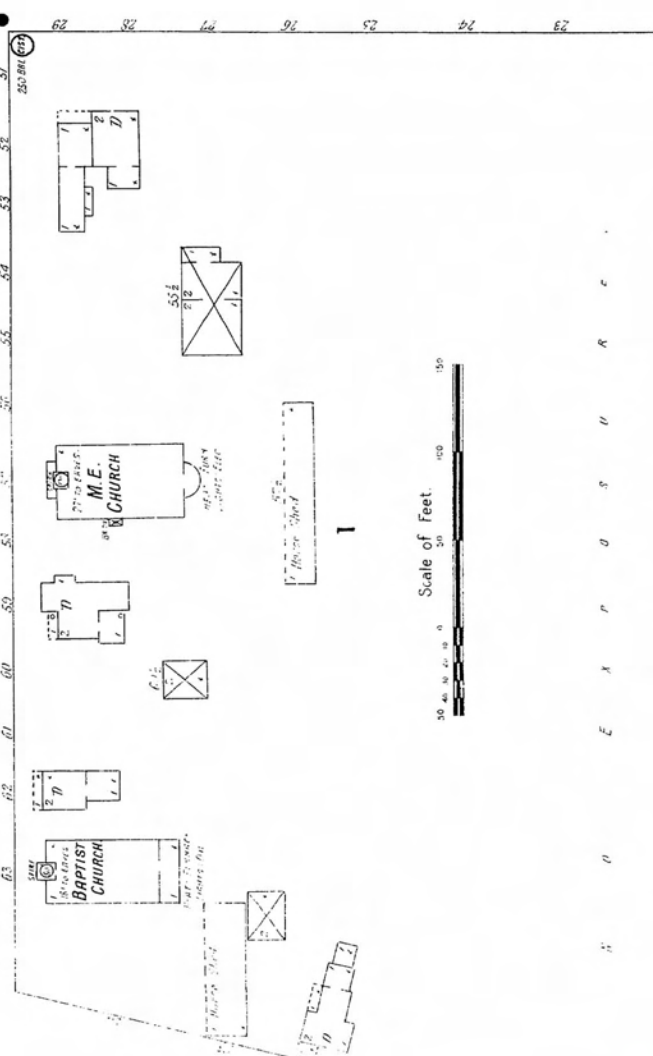


MILLER



CHURCH


SHERMAN HO.



PARK

HAART ST.

80'



CLINTON BROWN COMPANY ARCHITECTURE pc  
THE PIERCE BUILDING  
653 MAIN STREET, SUITE 104  
BUFFALO, NEW YORK 14203 PHONE: 716-852-2020

Project Name:  
Village of Sherman Cultural Resources Survey 09-013

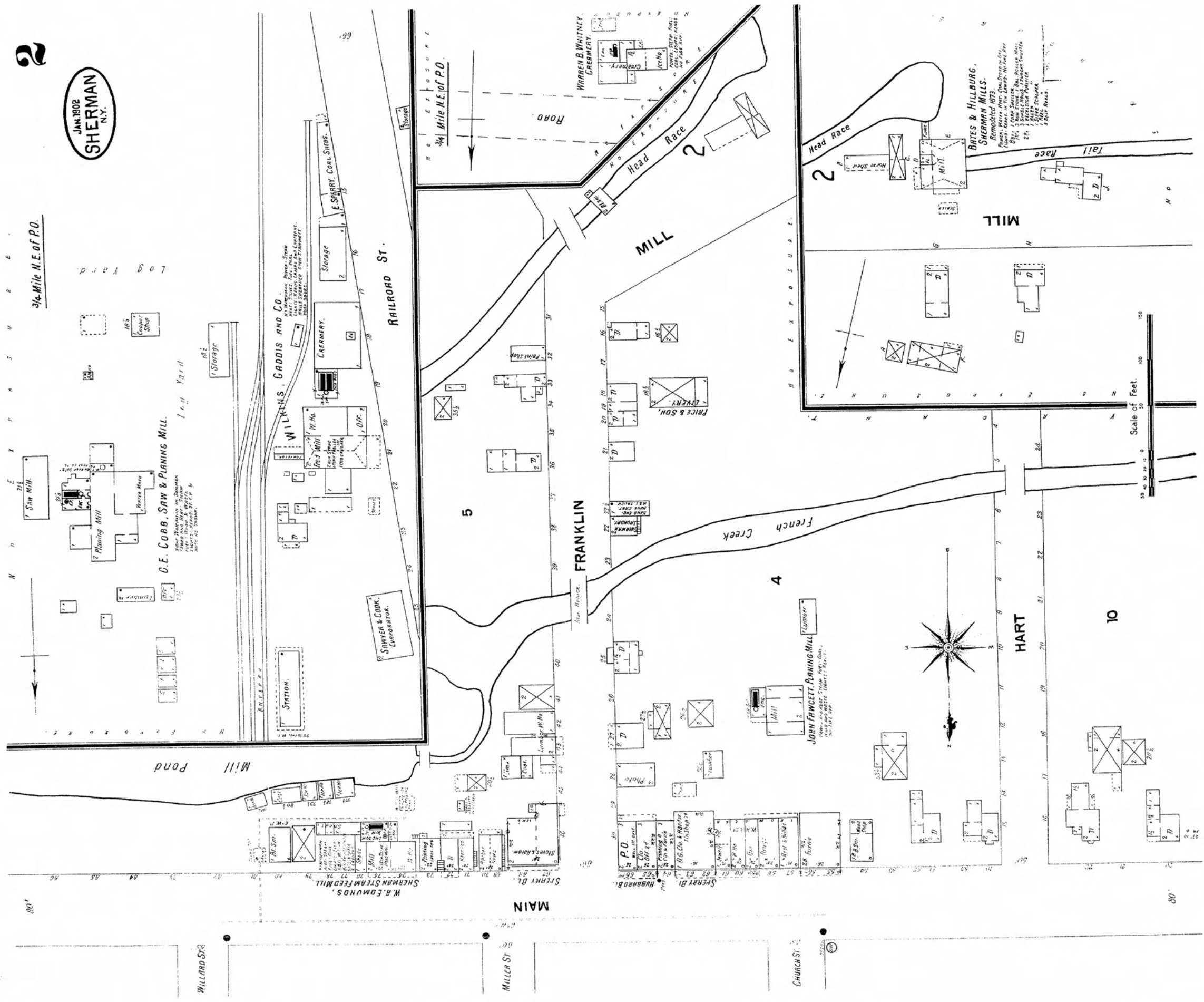
Document Title:  
**Sanborn Map of the Village of Sherman, 1902- Page 1**

Number:  
**MAP 10** September 2010

2



3/4 Mile N.E. of P.O.

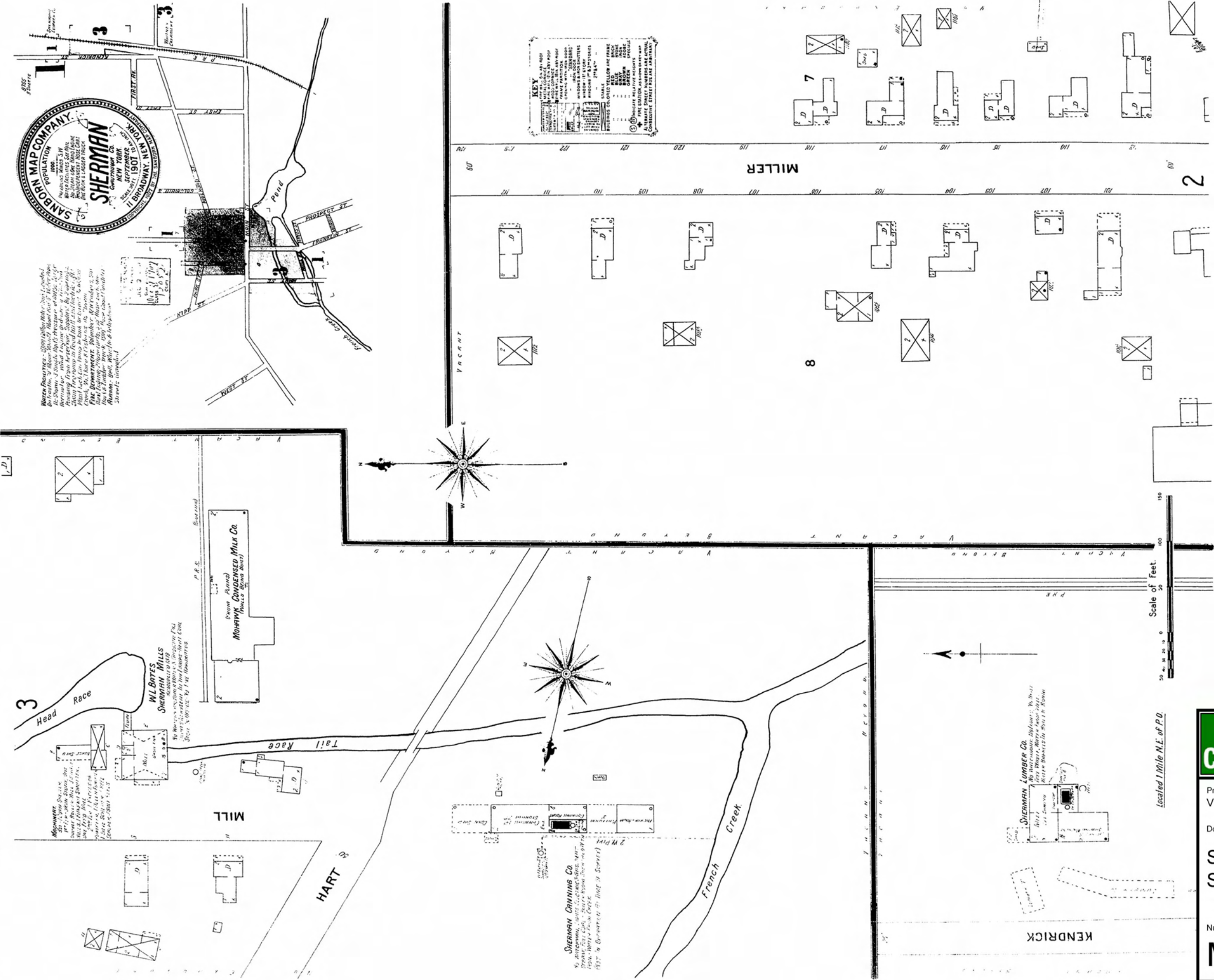


**CBCA** CLINTON BROWN COMPANY ARCHITECTURE pc  
 THE PIERCE BUILDING  
 653 MAIN STREET, SUITE 104  
 BUFFALO, NEW YORK 14203 PHONE: 716-852-2020

Project Name:  
 Village of Sherman Cultural Resources Survey 09-103

Document Title:  
**Sanborn Map of the Village of Sherman, 1902- Page 2**

Number:  
**MAP 11** September 2010



**CBCA** CLINTON BROWN COMPANY ARCHITECTURE pc  
 THE PIERCE BUILDING  
 653 MAIN STREET, SUITE 104  
 BUFFALO, NEW YORK 14203 PHONE: 716-852-2020

Project Name:  
 Village of Sherman Cultural Resources Survey 09-013

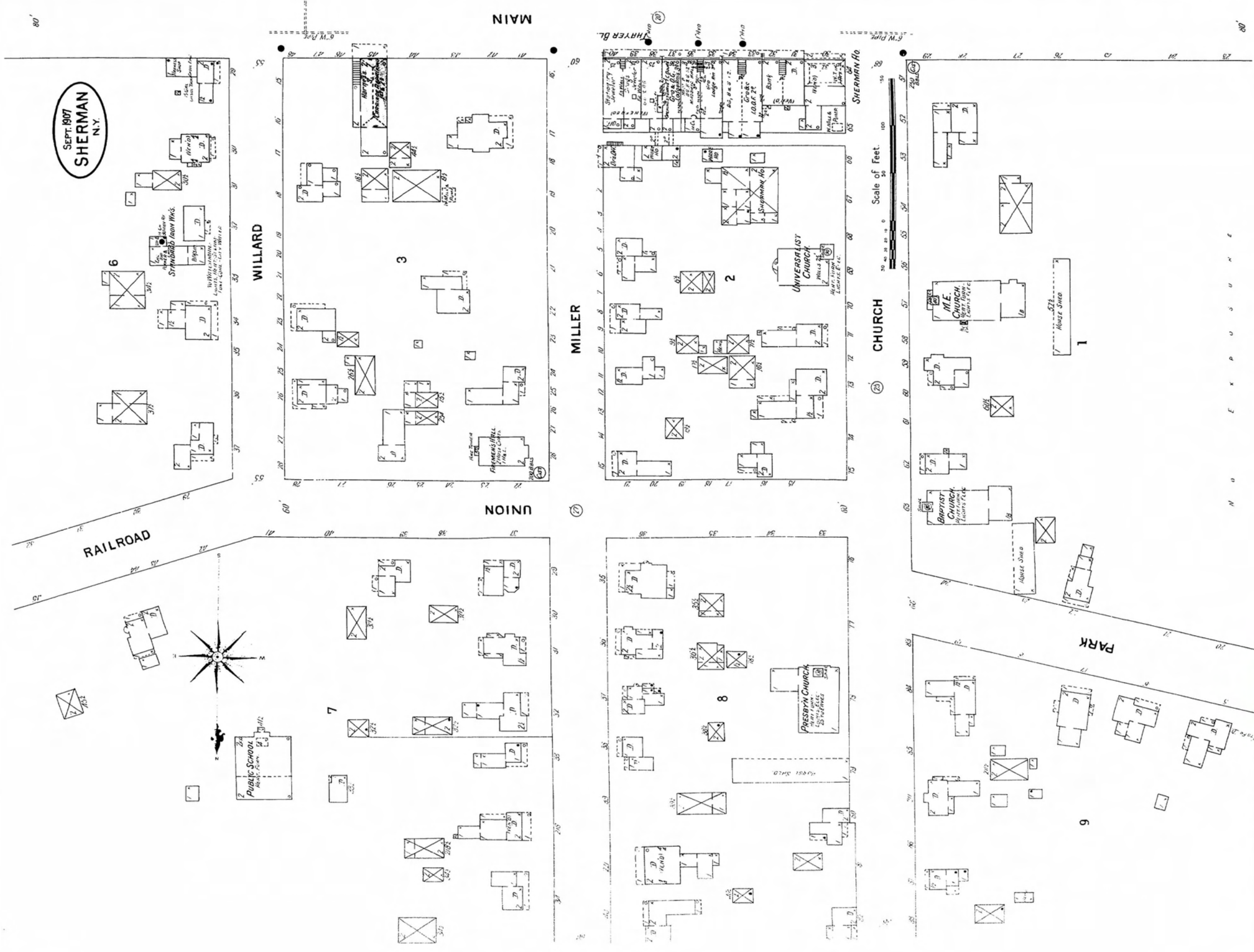
Document Title:  
 Sanborn Map of the Village of Sherman, 1907- Page 1

Number:  
**MAP 12**

September 2010

Located 1 Mile N.E. of P.O.

Scale of Feet: 0, 50, 100, 150



**CBCA** CLINTON BROWN COMPANY ARCHITECTURE pc  
THE PIERCE BUILDING  
653 MAIN STREET, SUITE 104  
BUFFALO, NEW YORK 14203 PHONE: 716-852-2020

Project Name:  
Village of Sherman Cultural Resources Survey 09-013

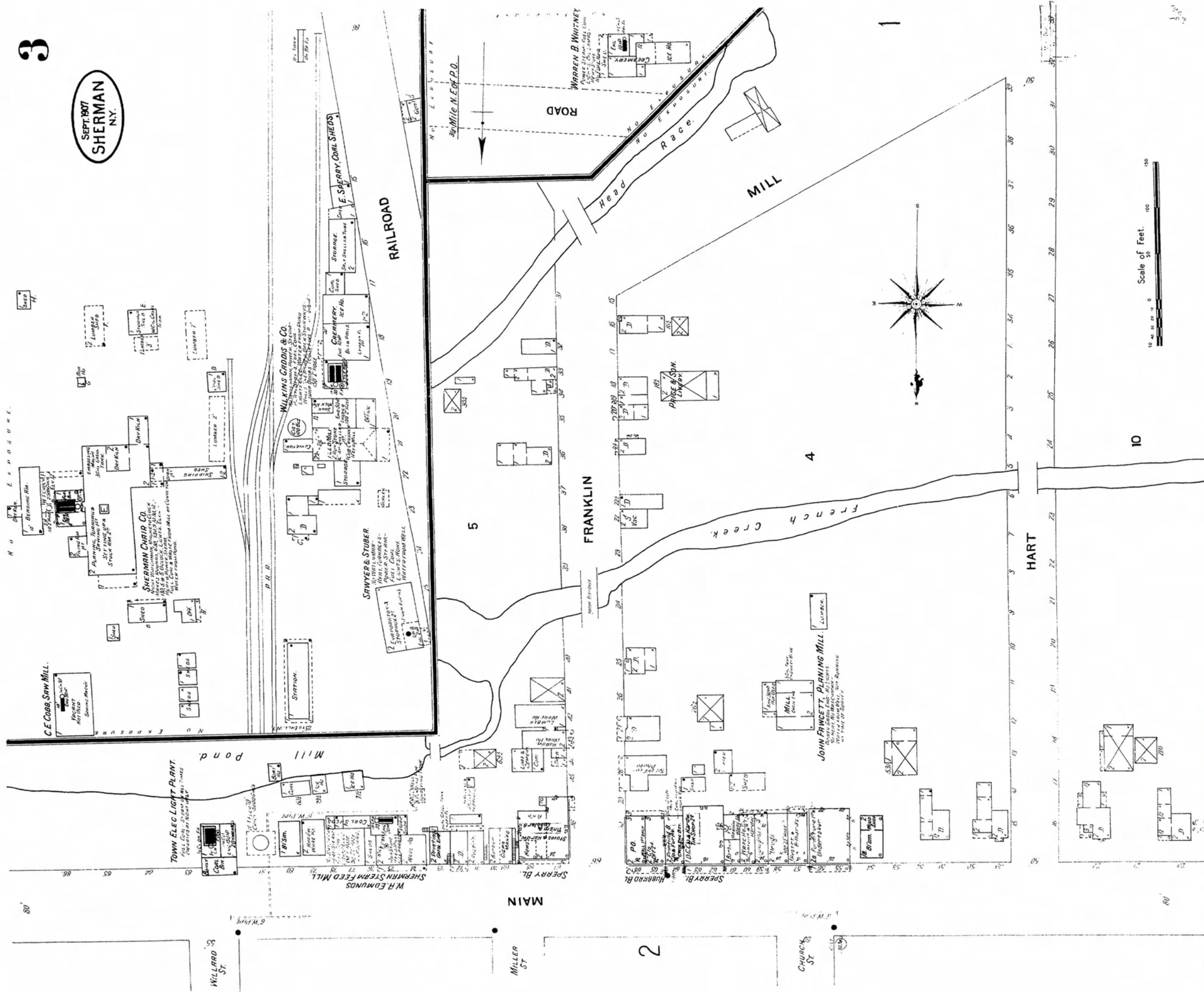
Document Title:  
Sanborn Map of the Village of Sherman, 1907- Page 2

Number:  
**MAP 13**

September 2010

3

SEPT. 1907  
SHERMAN  
N.Y.



**CBCA** CLINTON BROWN COMPANY ARCHITECTURE pc  
 THE PIERCE BUILDING  
 653 MAIN STREET, SUITE 104  
 BUFFALO, NEW YORK 14203 PHONE: 716-852-2020

Project Name:  
 Village of Sherman Cultural Resources Survey 09-013

Document Title:  
**Sanborn Map of the Village of Sherman, 1907- Page 3**

Number:  
**MAP 14** September 2010



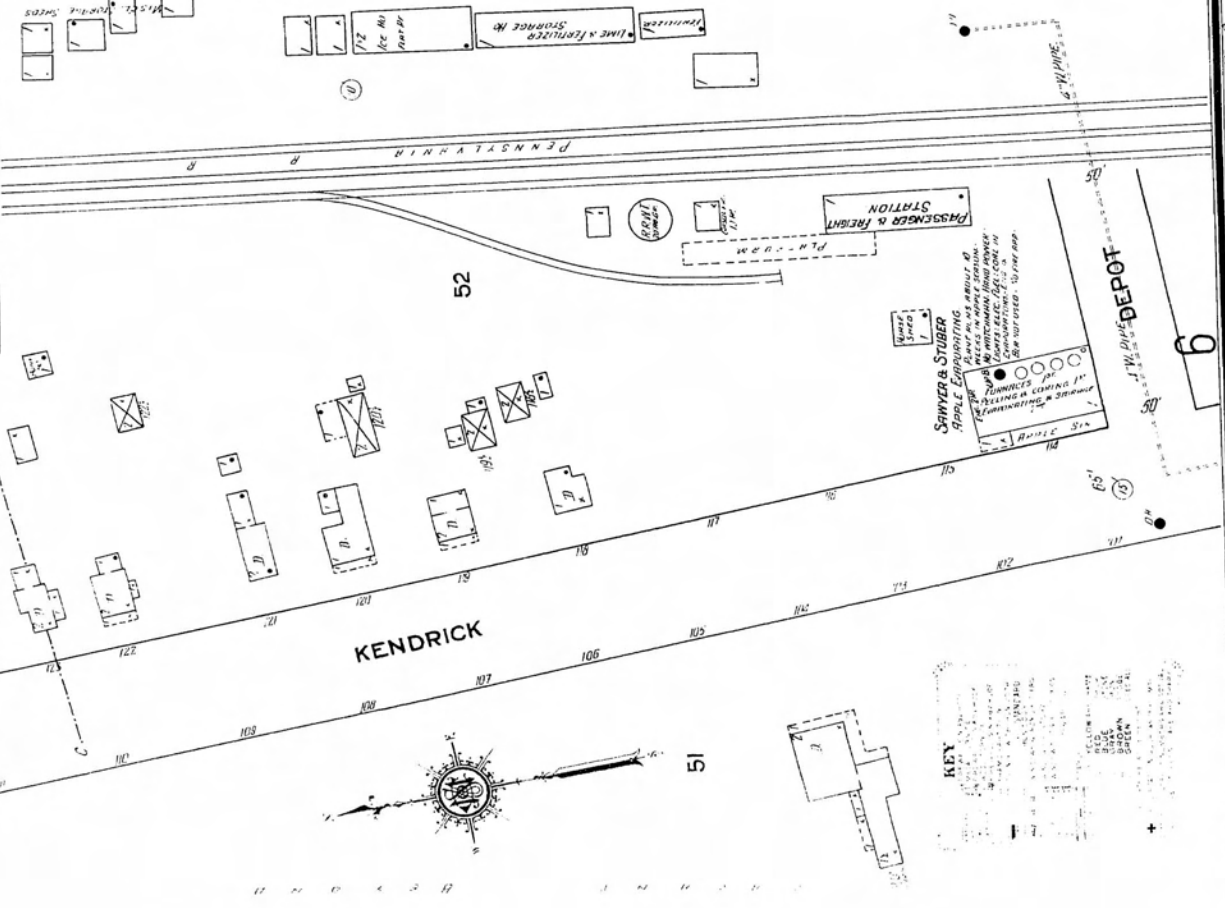
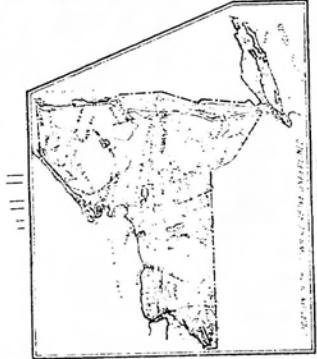
335  
C-34110



**WATER FACILITIES.**  
Wells, cisterns, etc., are shown in black. In the case of wells, the depth is given in feet. In the case of cisterns, the capacity is given in gallons. The location of the water supply is also shown. The location of the water supply is also shown. The location of the water supply is also shown.

**Fire Dept.**  
The location of the fire department is shown in black. The location of the fire department is shown in black. The location of the fire department is shown in black.

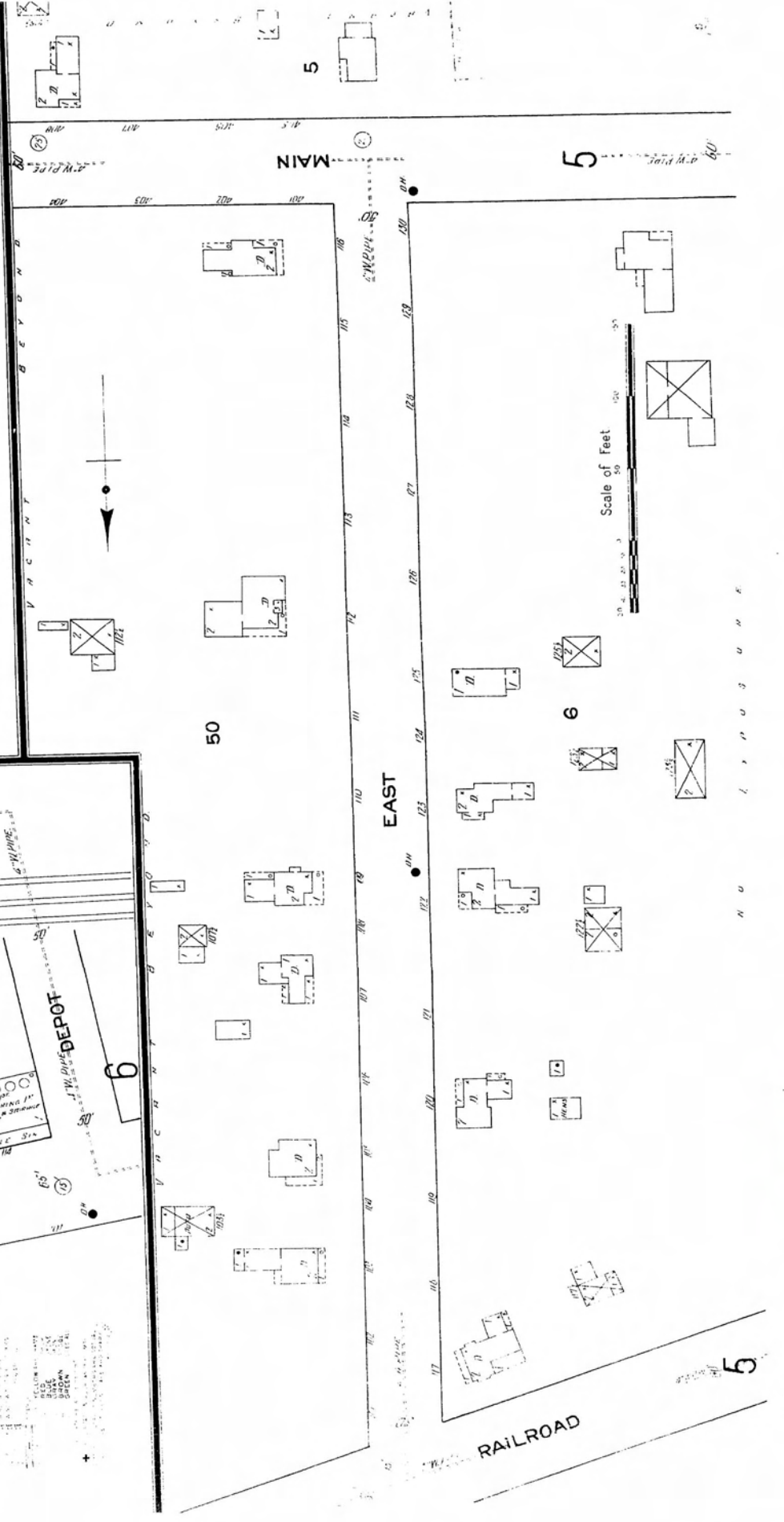
**Mill Pond**  
The location of the mill pond is shown in black. The location of the mill pond is shown in black. The location of the mill pond is shown in black.



**INDEX.**

STREETS.	Sheet	SPECIALS.	Sheet
Church	1-20	Baptist Church	3
Comstock	1-20	Cath. C. E. St. Mary	4
Depot	1-20	Empire Chart Co.	6
East	1-20	Fire Dept.	6
Franklin	1-20	Fireman's Hall	4
Hayes	1-20	Hubbard Block	4
Kendrick	1-20	Miller's Feed Mill	6
North	1-20	Miller's Feed Mill	6
South	1-20	Miller's Feed Mill	6
Union	1-20	Miller's Feed Mill	6
Willard	1-20	Miller's Feed Mill	6
Whitney	1-20	Miller's Feed Mill	6

NOTE.—House numbers given are arbitrary.



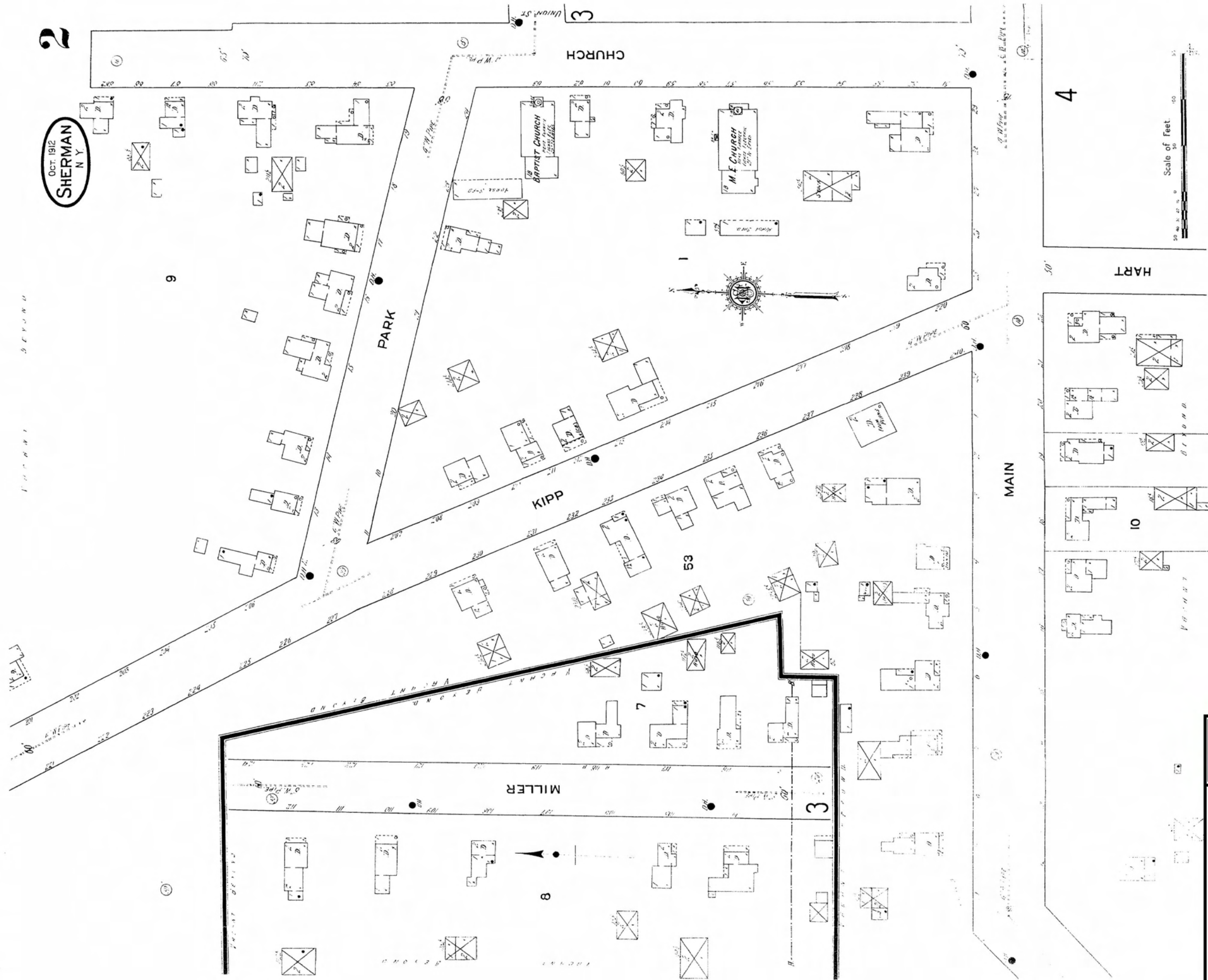
**CBCA** CLINTON BROWN COMPANY ARCHITECTURE pc  
 THE PIERCE BUILDING  
 653 MAIN STREET, SUITE 104  
 BUFFALO, NEW YORK 14203 PHONE: 716-852-2020

Project Name:  
 Village of Sherman Cultural Resources Survey 09-103

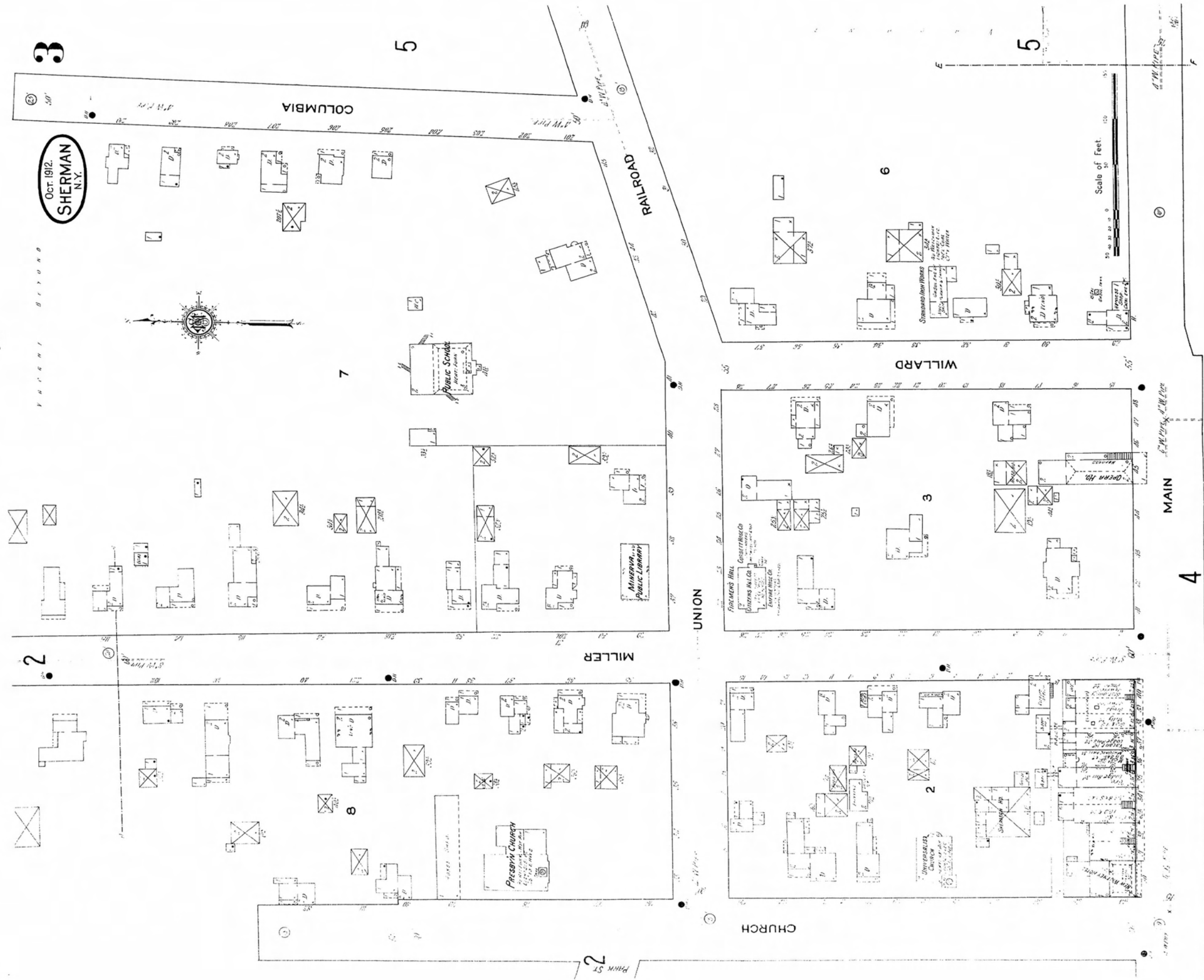
Document Title:  
**Sanborn Map of the Village of Sherman, 1912- Page 1**


Number:  
**MAP 15**

September 2010



<b>CBCA</b>	<small>CLINTON BROWN COMPANY ARCHITECTURE pc          THE PIERCE BUILDING          653 MAIN STREET, SUITE 104          BUFFALO, NEW YORK 14203 PHONE: 716-852-2020</small>	
	<small>Project Name:          Village of Sherman Cultural Resources Survey 09-013</small>	
	<small>Document Title:          Sanborn Map of the Village of Sherman, 1912- Page 2</small>	
	<small>Number:</small> <b>MAP 16</b>	<small>September 2010</small>



	CLINTON BROWN COMPANY ARCHITECTURE pc THE PIERCE BUILDING 653 MAIN STREET, SUITE 104 BUFFALO, NEW YORK 14203 PHONE: 716-852-2020
	Project Name: Village of Sherman Cultural Resources Survey 09-013
Document Title: <b>Sanborn Map of the Village of Sherman, 1912- Page 3</b>	
Number: <b>MAP 17</b>	
September 2010	

Oct. 1912.  
**SHERMAN**  
N.Y.

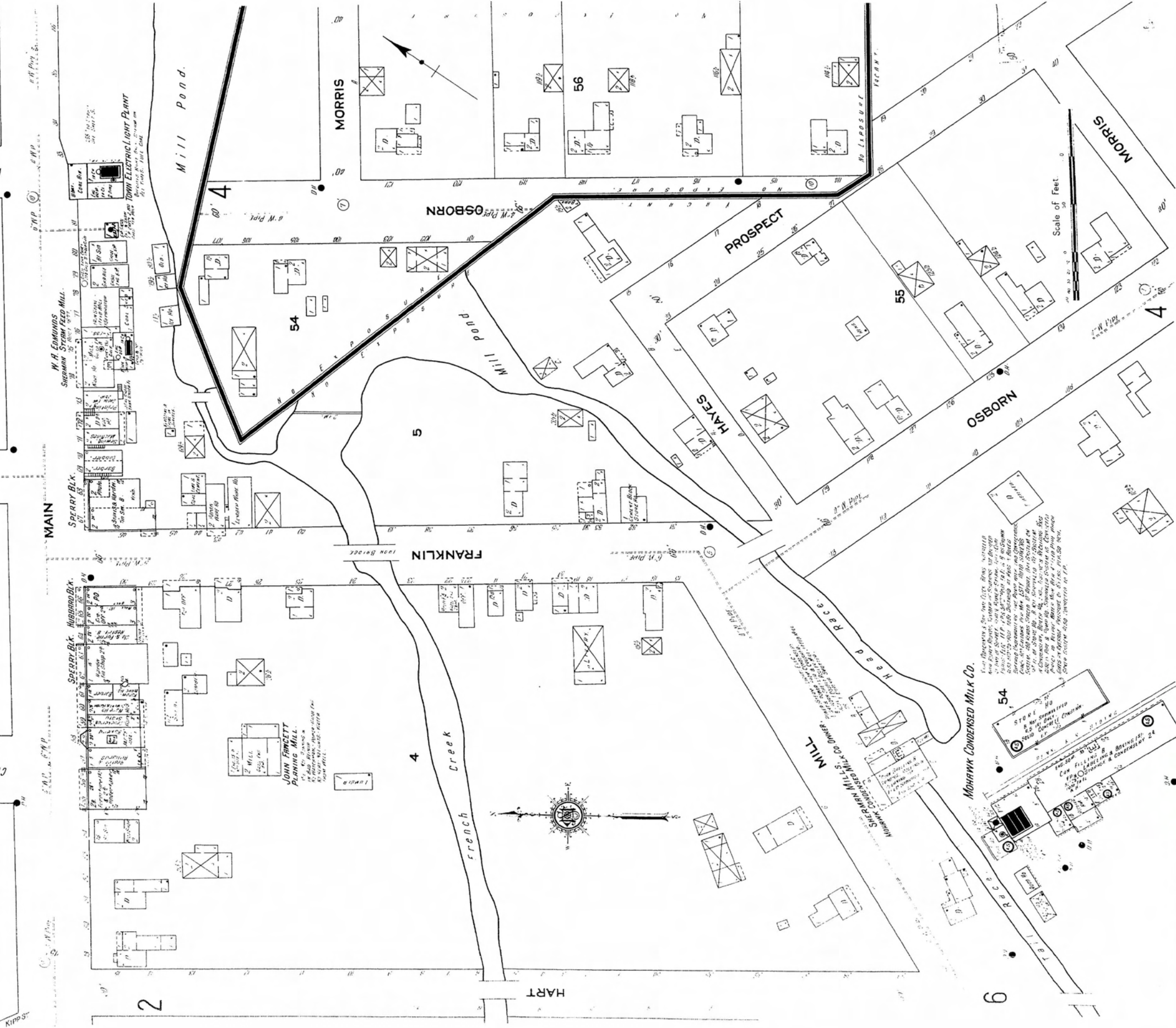
W. A. EDMUNDS  
No. 100 Broadway, Room 271-272  
New York City, N.Y.  
Architect

3

WILLER ST

CHURCH ST

2



**CBCA** CLINTON BROWN COMPANY ARCHITECTURE pc  
THE PIERCE BUILDING  
653 MAIN STREET, SUITE 104  
BUFFALO, NEW YORK 14203 PHONE: 716-852-2020

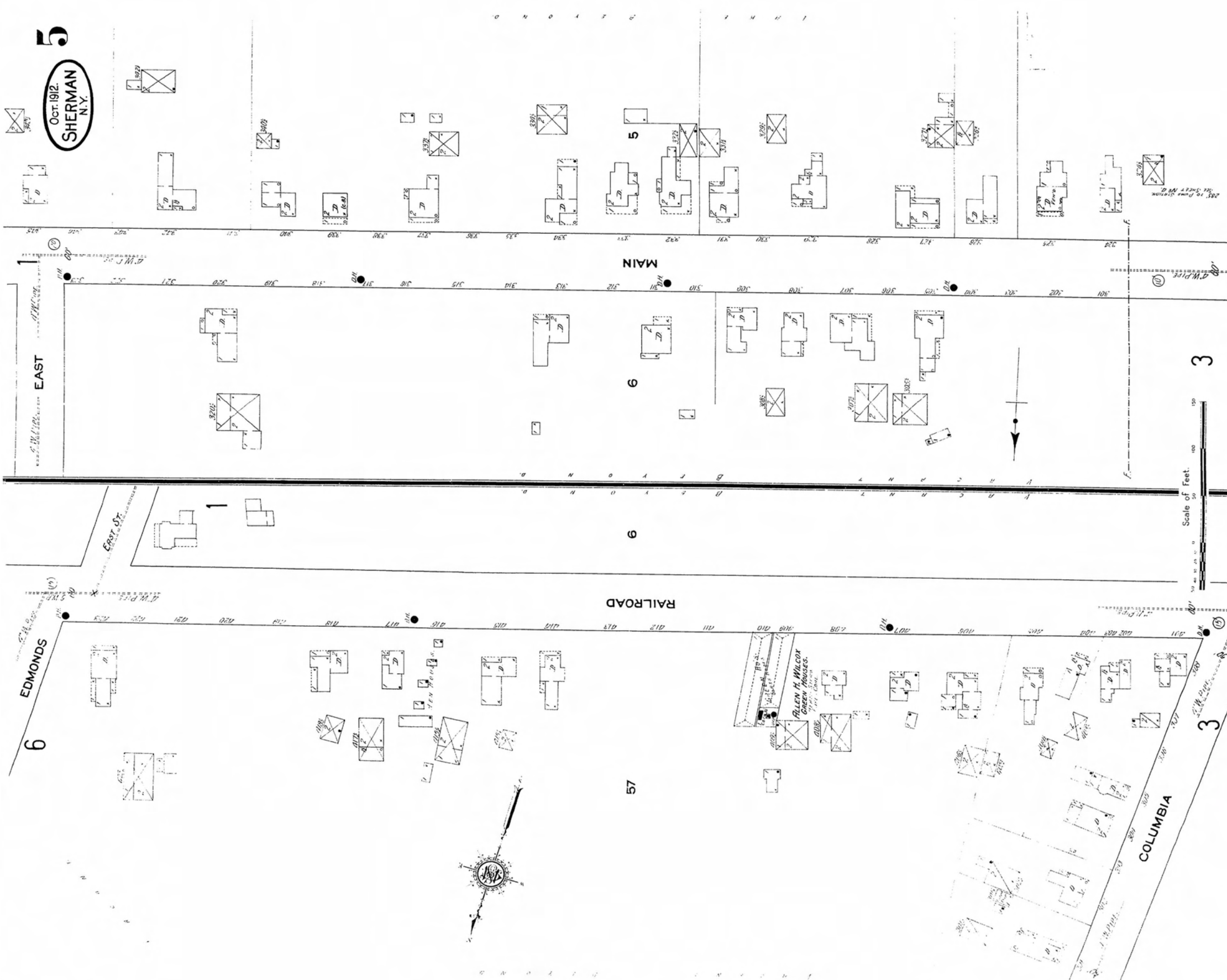
Project Name:  
Village of Sherman Cultural Resources Survey 09-013

Document Title:  
**Sanborn Map of the Village of Sherman, 1912- Page 4**

Number:  
**MAP 18**

September 2010

5  
Oct. 1912.  
SHERMAN  
N.Y.

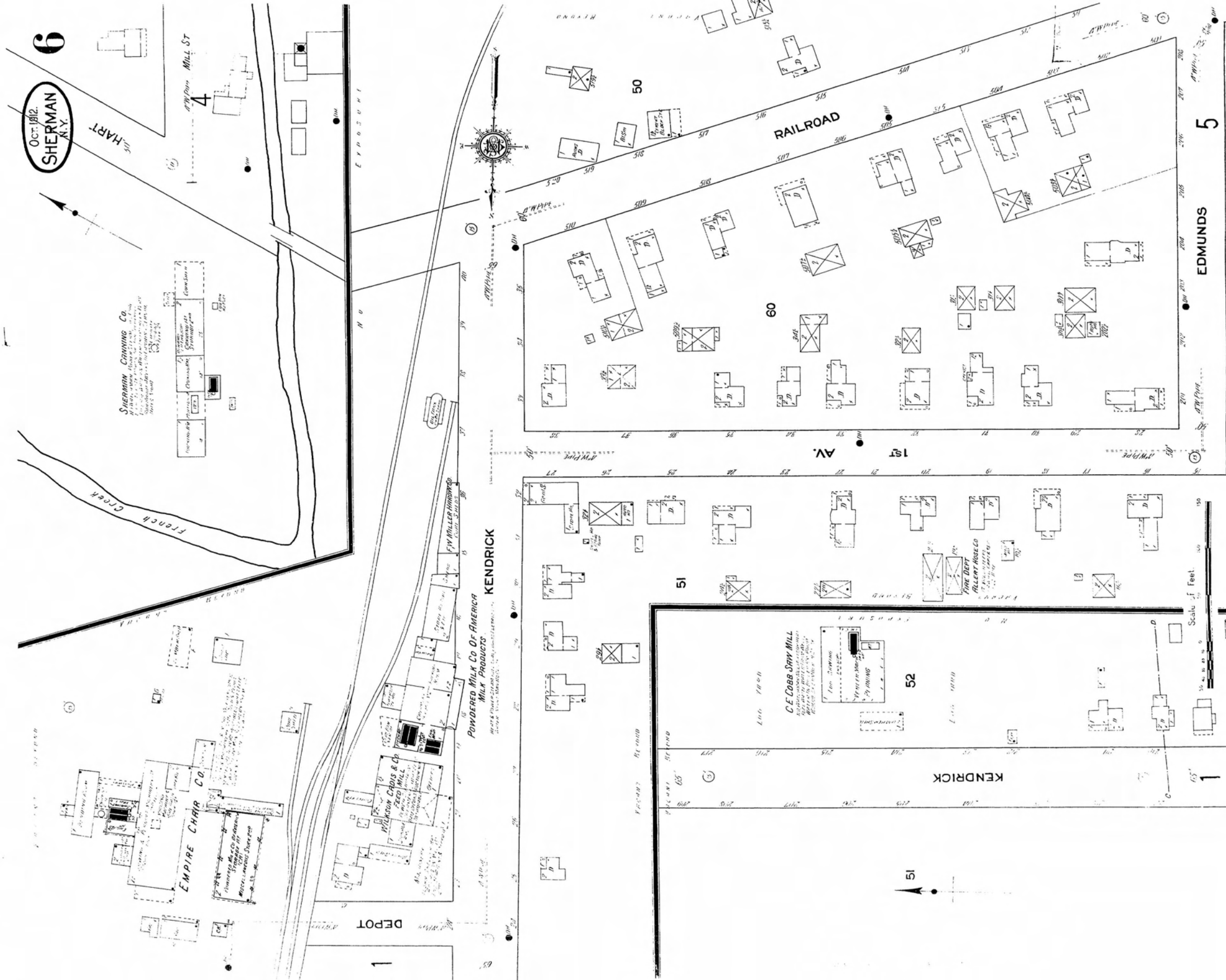


**CBCA** CLINTON BROWN COMPANY ARCHITECTURE pc  
THE PIERCE BUILDING  
653 MAIN STREET, SUITE 104  
BUFFALO, NEW YORK 14203 PHONE: 716-852-2020

Project Name:  
Village of Sherman Cultural Resources Survey 09-013

Document Title:  
**Sanborn Map of the Village of Sherman, 1912- Page 5**

Number:  
**MAP 19** September 2010



**CBCA** CLINTON BROWN COMPANY ARCHITECTURE pc  
 THE PIERCE BUILDING  
 653 MAIN STREET, SUITE 104  
 BUFFALO, NEW YORK 14203 PHONE: 716-852-2020

Project Name:  
 Village of Sherman Cultural Resources Survey 09-013

Document Title:  
**Sanborn Map of the Village of Sherman, 1912- Page 6**

Number:  
**MAP 20**

September 2010



(cont)

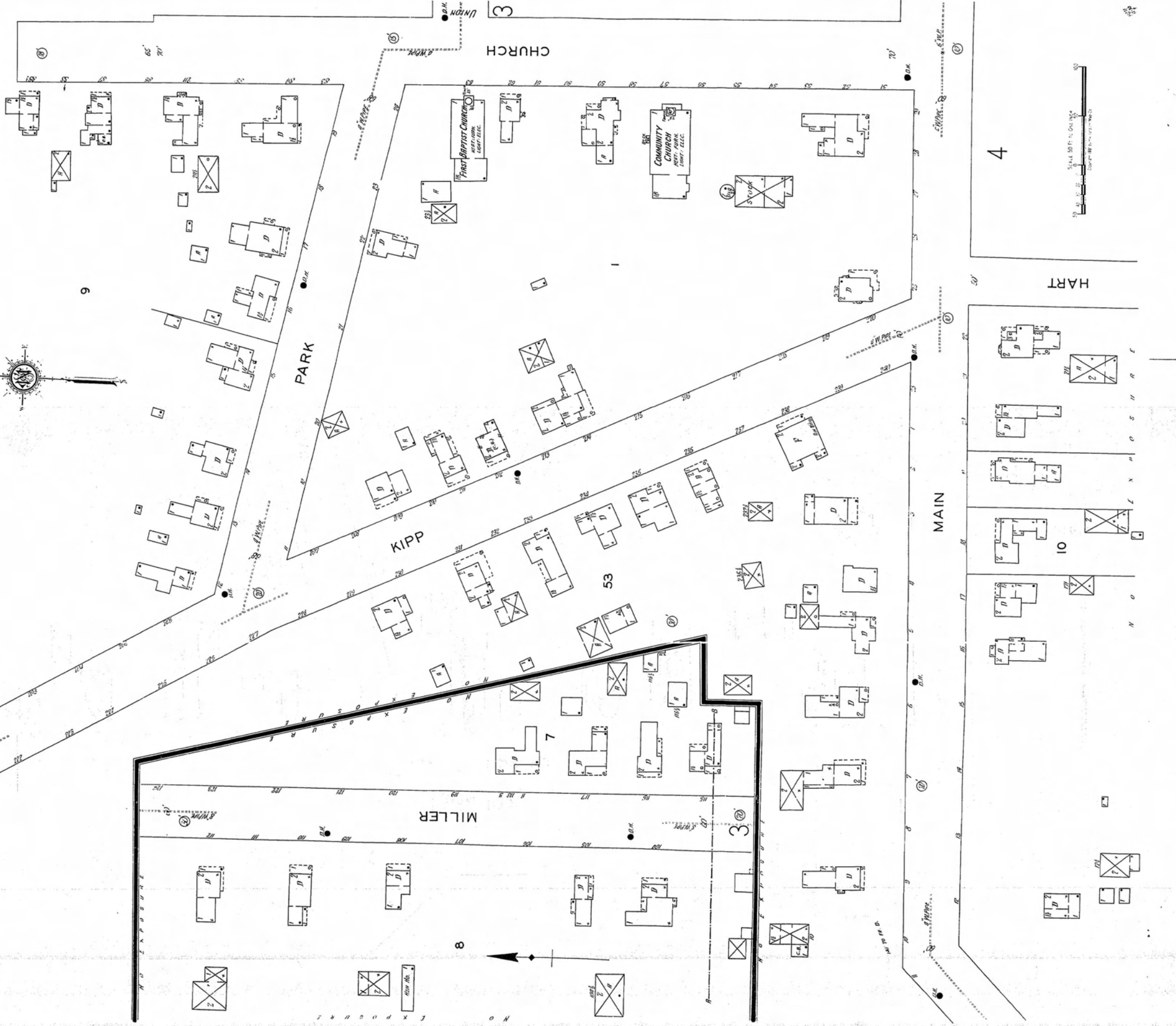


2



EXHIBIT

2



**CBCA** CLINTON BROWN COMPANY ARCHITECTURE pc  
 THE PIERCE BUILDING  
 653 MAIN STREET, SUITE 104  
 BUFFALO, NEW YORK 14203 PHONE: 716-852-2020

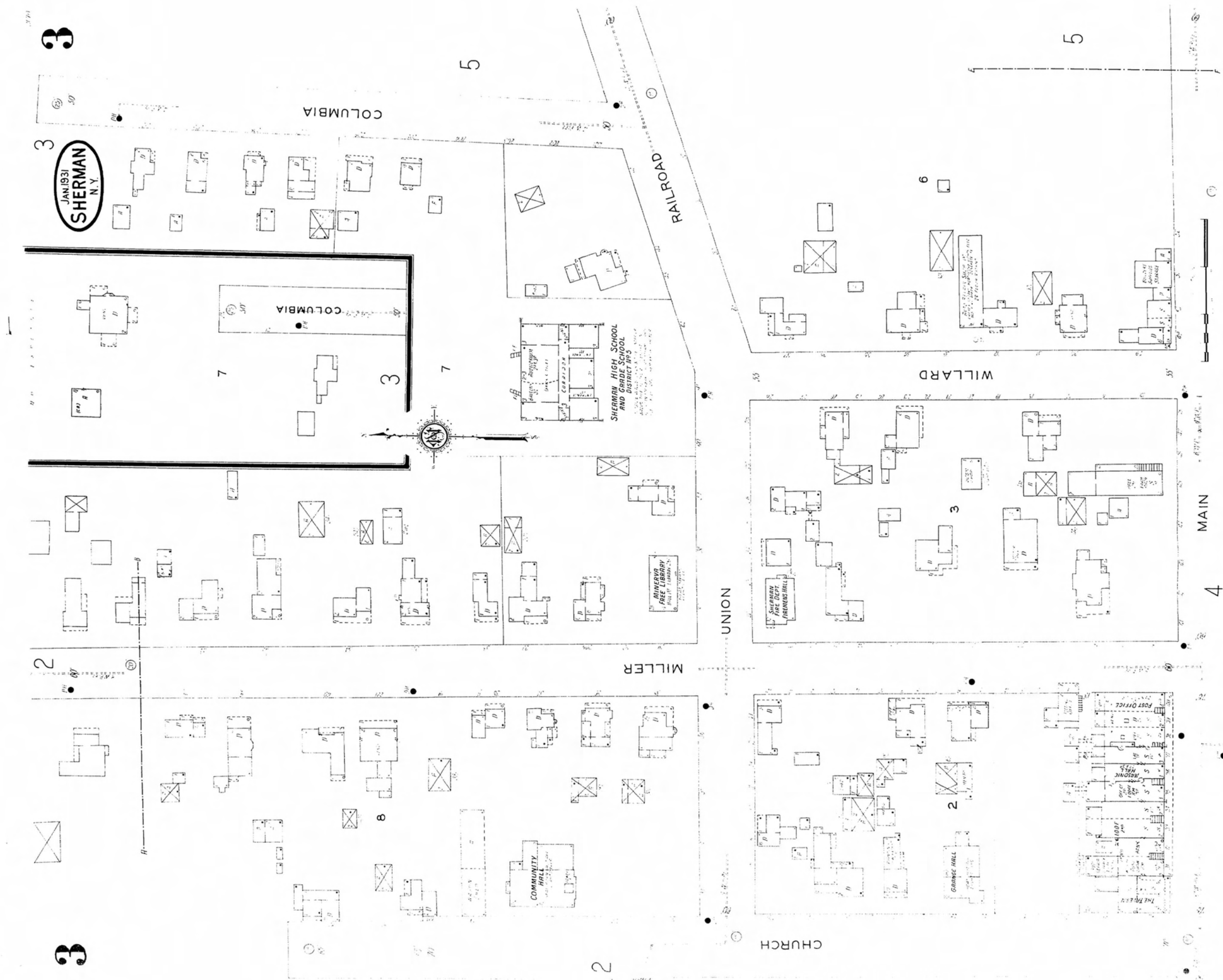
Project Name:  
 Village of Sherman Cultural Resources Survey 09-103


Document Title:  
**Sanborn Map of the Village of Sherman, 1931- Page 2**

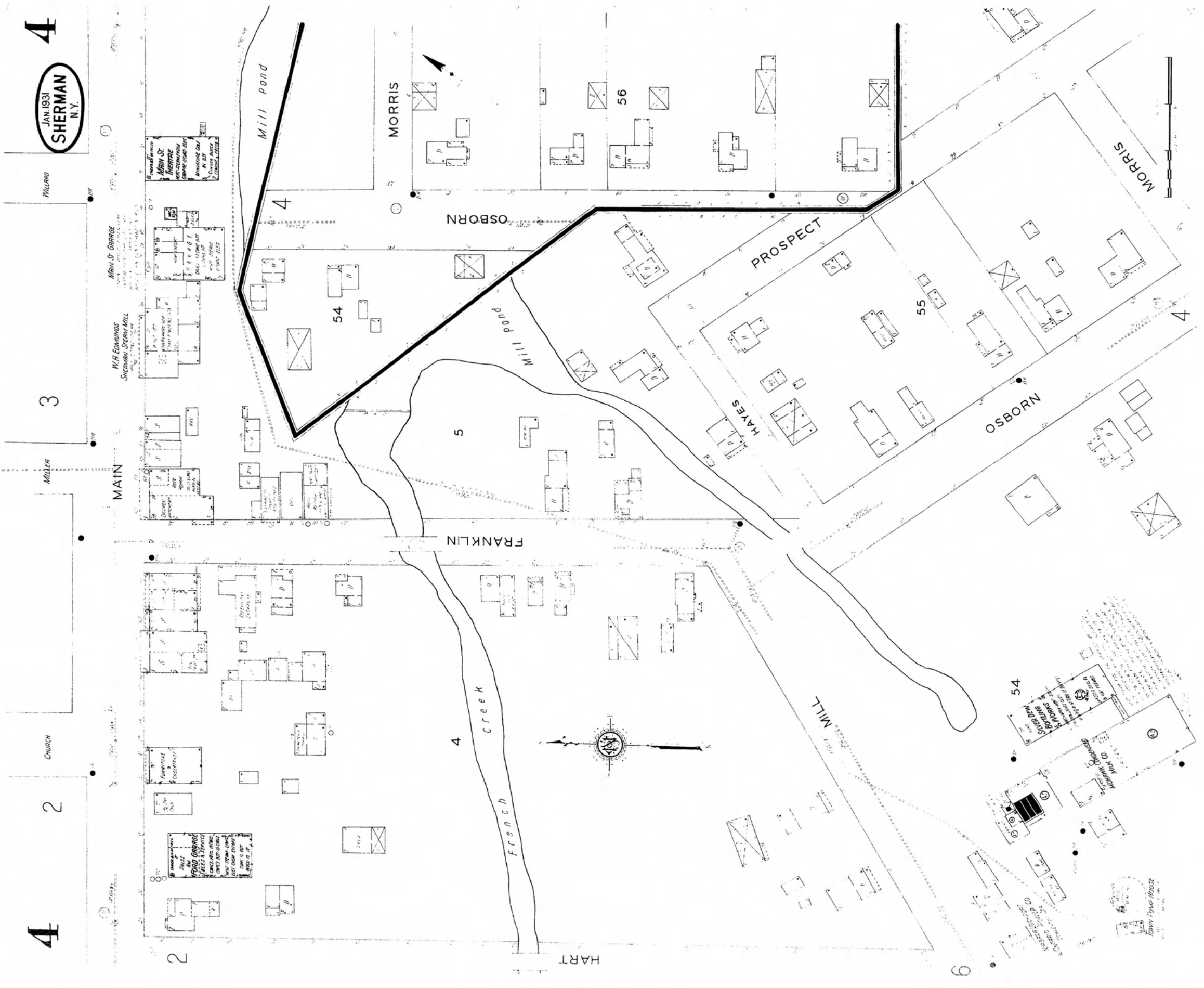
Number:  
**MAP 22**


September 2010






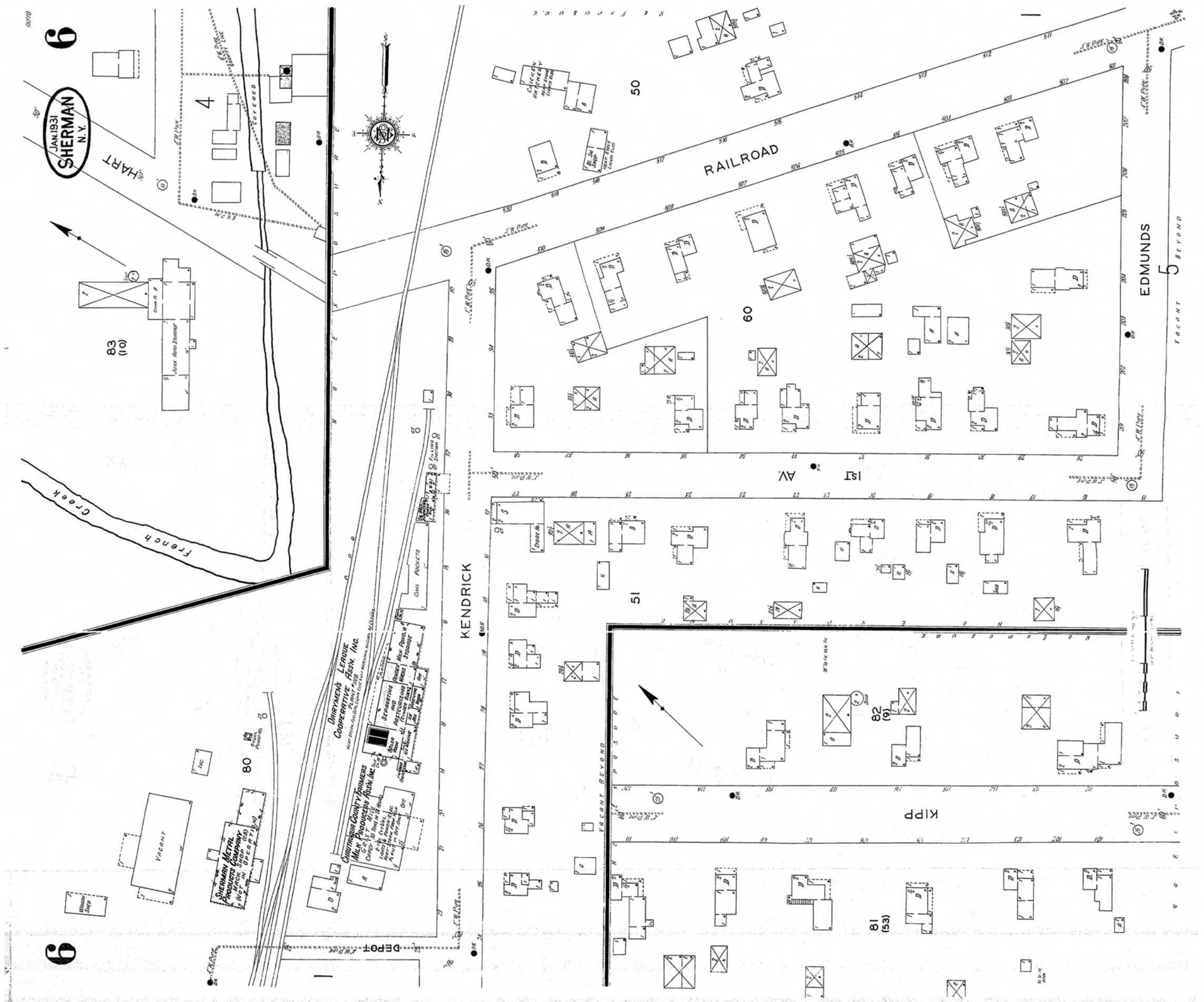
	CLINTON BROWN COMPANY ARCHITECTURE pc THE PIERCE BUILDING 653 MAIN STREET, SUITE 104 BUFFALO, NEW YORK 14203 PHONE: 716-852-2020
	Project Name: Village of Sherman Cultural Resources Survey 09-013
Document Title: <b>Sanborn Map of the Village of Sherman, 1931- Page 3</b>	
Number: <b>MAP 23</b>	
September 2010	




	CLINTON BROWN COMPANY ARCHITECTURE pc THE PIERCE BUILDING 653 MAIN STREET, SUITE 104 BUFFALO, NEW YORK 14203 PHONE: 716-852-2020
	Project Name: Village of Sherman Cultural Resources Survey 09-013
Document Title: <b>Sanborn Map of the Village of Sherman, 1931- Page 4</b>	
Number: <b>MAP 24</b>	
September 2010	



	CLINTON BROWN COMPANY ARCHITECTURE pc THE PIERCE BUILDING 653 MAIN STREET, SUITE 104 BUFFALO, NEW YORK 14203 PHONE: 716-852-2020
	Project Name: Village of Sherman Cultural Resources Survey 09-013
Document Title: <b>Sanborn Map of the Village of Sherman, 1931- Page 5</b>	
Number: <b>MAP 25</b>	
September 2010	



	CLINTON BROWN COMPANY ARCHITECTURE pc THE PIERCE BUILDING 653 MAIN STREET, SUITE 104 BUFFALO, NEW YORK 14203 PHONE: 716-852-2020
	Project Name: Village of Sherman Cultural Resources Survey 09-013
	Document Title: <b>Sanborn Map of the Village of Sherman, 1931- Page 6</b>
Number: <b>MAP 26</b>	September 2010